

LOCAL GOVERNMENT INFRASTRUCTURE PLAN  
PLAN FOR TRUNK INFRASTRUCTURE -  
PUBLIC PARKS AND LAND FOR COMMUNITY FACILITIES

- Open Space Service Catchments
- Property Boundary

- Future Trunk Public Parks**
- DC - Future District Civic
- DR - Future District Recreation
- DS - Future District Sport
- LR - Future Local Recreation
- RC - Future Regional Civic
- RR - Future Regional Recreation
- RS - Future Regional Sport

**Future Trunk Community Indicative**

- Future Trunk Land For Community Facilities

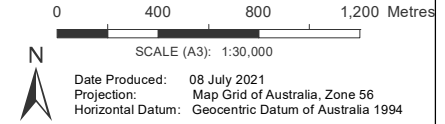
**Existing Trunk Land for Community Facilities**

- Existing Trunk Public Parks Network
- Sports
- Civic
- Recreation and Foreshore

Where future trunk infrastructure is located outside the PIA it is intended to service population within the relevant district catchment of the PIA.

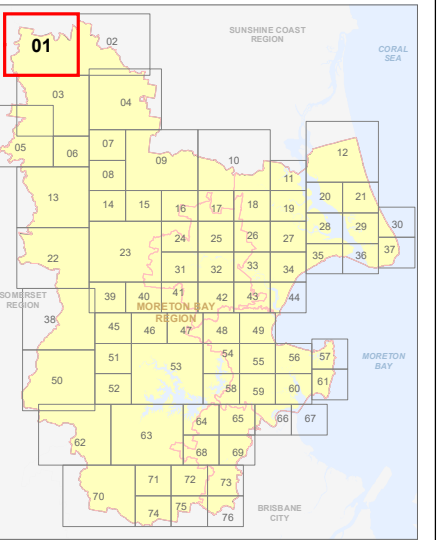
**Note:** The Moreton Bay Local Government boundary is the service catchment for the Open Space Facilities

**LGIP Interim Amendment No. 1  
Public Consultation Version**

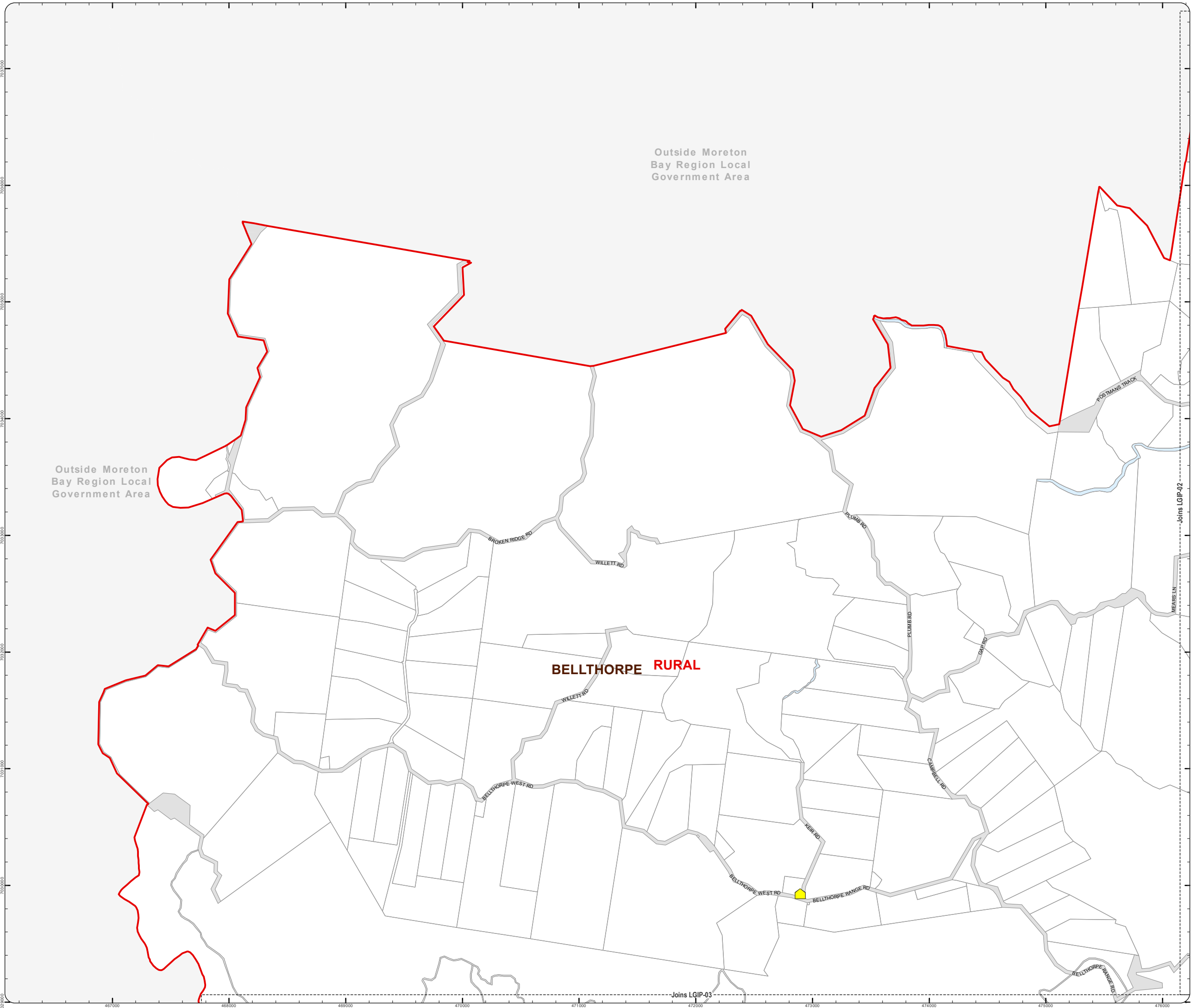


**DISCLAIMER:** Some of the information shown in this document has been provided to Council from external third parties. Council makes no representation and gives no warranty about the accuracy, reliability, completeness or suitability for any particular purpose of the information. Persons should not rely on the information shown in this document to make any decision with financial or legal implications and should instead rely on their own enquiries. To the full extent that it is able to do so in law, Council disclaims all liability (including liability in negligence) for all costs, losses and damages (including indirect and consequential costs, losses and damages) caused by or arising from anyone using or relying on the information shown in this document for any purpose whatsoever. © Copyright Moreton Bay Regional Council 2021

DCDB (Version July 2021) is reproduced with the permission of the State of Queensland.



**LGIP-1 PC**





LOCAL GOVERNMENT INFRASTRUCTURE PLAN  
PLAN FOR TRUNK INFRASTRUCTURE -  
PUBLIC PARKS AND LAND FOR COMMUNITY FACILITIES

- Open Space Service Catchments
- Property Boundary

- Future Trunk Public Parks**
- DC - Future District Civic
  - DR - Future District Recreation
  - DS - Future District Sport
  - LR - Future Local Recreation
  - RC - Future Regional Civic
  - RR - Future Regional Recreation
  - RS - Future Regional Sport

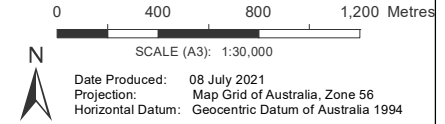
- Future Trunk Community Indicative**
- Future Trunk Land For Community Facilities

- Existing Trunk Land for Community Facilities**
- Existing Trunk Public Parks Network
- Sports
  - Civic
  - Recreation and Foreshore

Where future trunk infrastructure is located outside the PIA it is intended to service population within the relevant district catchment of the PIA.

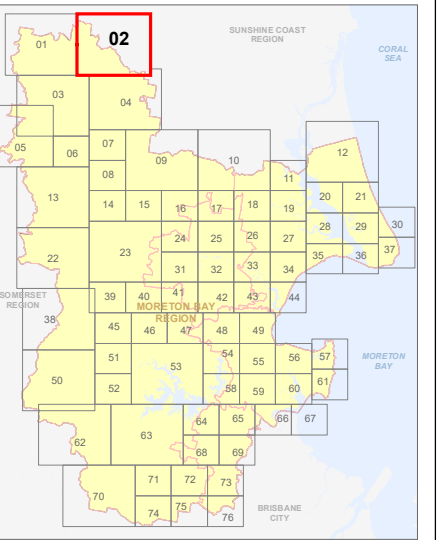
**Note:** The Moreton Bay Local Government boundary is the service catchment for the Open Space Facilities

**LGIP Interim Amendment No. 1  
Public Consultation Version**



**DISCLAIMER:** Some of the information shown in this document has been provided to Council from external third parties. Council makes no representation and gives no warranty about the accuracy, reliability, completeness or suitability for any particular purpose of the information. Persons should not rely on the information shown in this document to make any decision with financial or legal implications and should instead rely on their own enquiries. To the full extent that it is able to do so in law, Council disclaims all liability (including liability in negligence) for all costs, losses and damages (including indirect and consequential costs, losses and damages) caused by or arising from anyone using or relying on the information shown in this document for any purpose whatsoever. © Copyright Moreton Bay Regional Council 2021

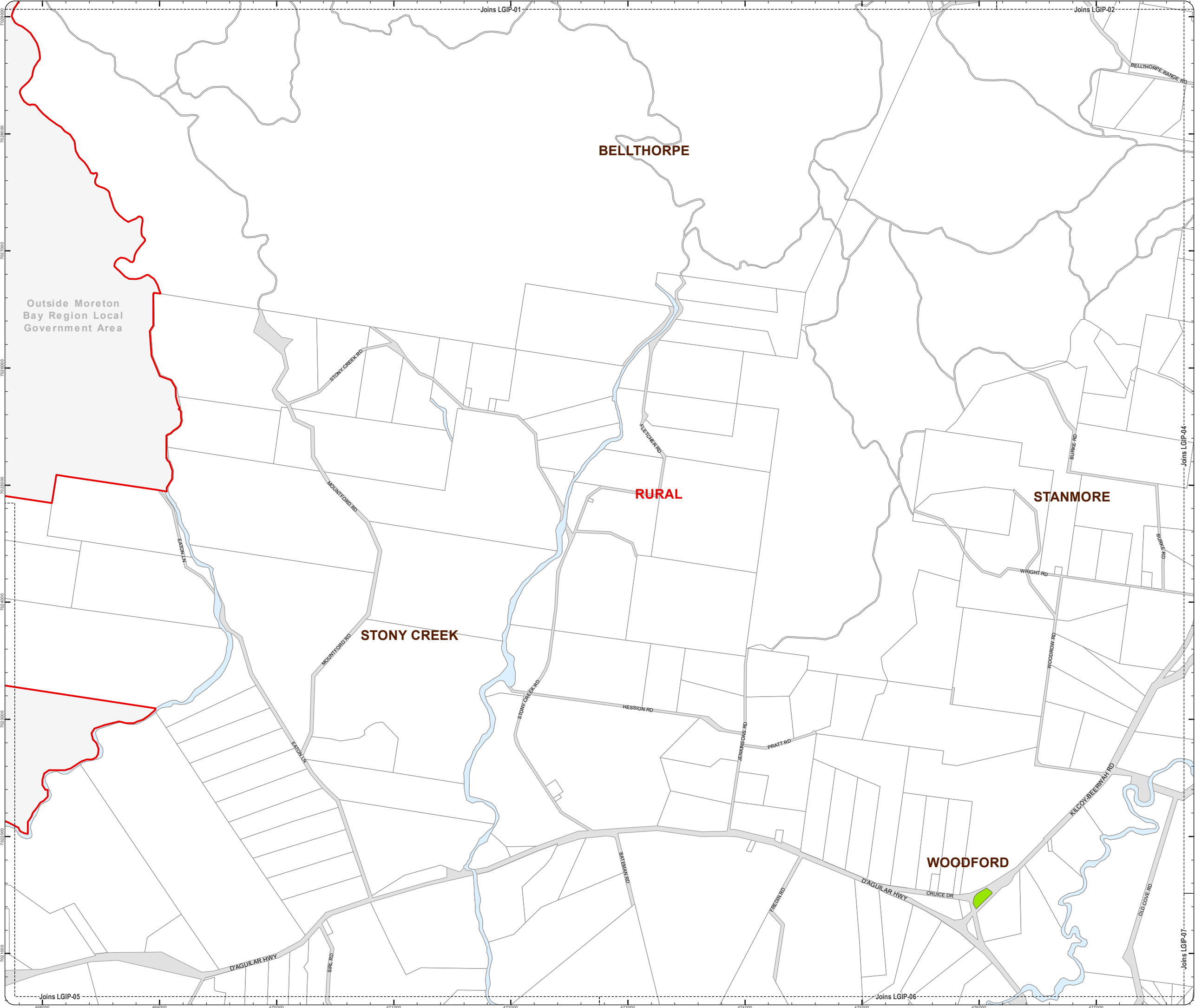
DCDB (Version July 2021) is reproduced with the permission of the State of Queensland.



**LGIP-2 PC**



LGIP-1\_LGIP-78-PC-V2\_Shaan.mxd



LOCAL GOVERNMENT INFRASTRUCTURE PLAN  
PLAN FOR TRUNK INFRASTRUCTURE -  
PUBLIC PARKS AND LAND FOR COMMUNITY FACILITIES

Open Space Service Catchments

Property Boundary

Future Trunk Public Parks

DC - Future District Civic

DR - Future District Recreation

DS - Future District Sport

LR - Future Local Recreation

RC - Future Regional Civic

RR - Future Regional Recreation

RS - Future Regional Sport

Future Trunk Community Indicative

Future Trunk Land For Community Facilities

Existing Trunk Land for Community Facilities



Existing Trunk Public Parks Network

Sports

Civic

Recreation and Foreshore

Where future trunk infrastructure is located outside the PIA it is intended to service population within the relevant district catchment of the PIA.

Note: The Moreton Bay Local Government boundary is the service catchment for the Open Space Facilities

LGIP Interim Amendment No. 1  
Public Consultation Version

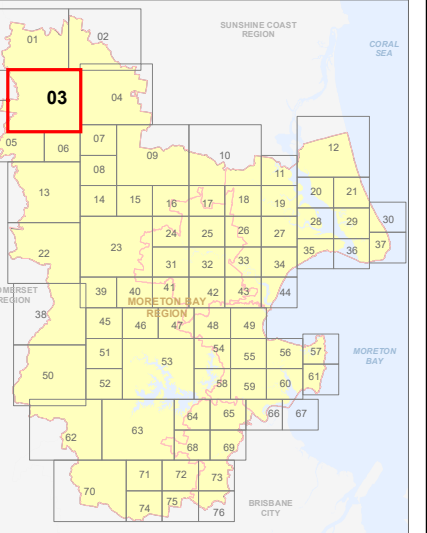
0 400 800 1,200 Metres

SCALE (A3): 1:30,000

Date Produced: 08 July 2021  
Projection: Map Grid of Australia, Zone 56  
Horizontal Datum: Geocentric Datum of Australia 1994

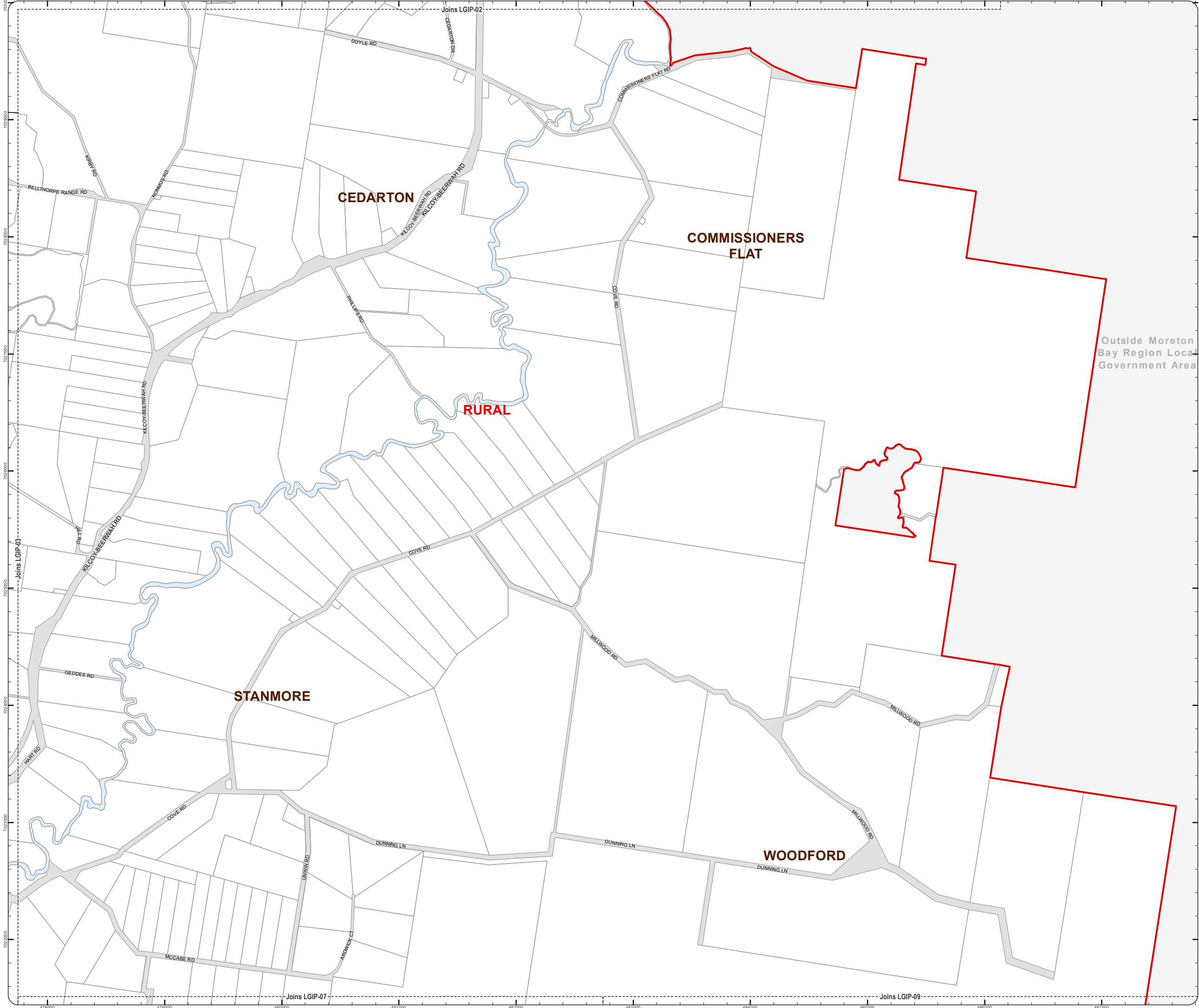
DISCLAIMER: Some of the information shown in this document has been provided to Council from external third parties. Council makes no representation and gives no warranty about the accuracy, reliability, completeness or suitability for any particular purpose of the information. Persons should not rely on the information shown in this document to make any decision with financial or legal implications and should instead rely on their own enquiries. To the full extent that it is able to do so in law, Council disclaims all liability (including liability in negligence) for all costs, losses and damages (including indirect and consequential costs, losses and damages) caused by or arising from anyone using or relying on the information shown in this document for any purpose whatsoever. © Copyright Moreton Bay Regional Council 2021

DCDB (Version July 2021) is reproduced with the permission of the State of Queensland.





LGIP-1\_LGIP-18 PC v2\_Smart.mxd



LOCAL GOVERNMENT INFRASTRUCTURE PLAN  
PLAN FOR TRUNK INFRASTRUCTURE -  
PUBLIC PARKS AND LAND FOR COMMUNITY FACILITIES

Open Space Service Catchments

Property Boundary

**Future Trunk Public Parks**

DC - Future District Civic

DR - Future District Recreation

DS - Future District Sport

LR - Future Local Recreation

RC - Future Regional Civic

RR - Future Regional Recreation

RS - Future Regional Sport

**Future Trunk Community Indicative**

Future Trunk Land For Community Facilities

**Existing Trunk Land for Community Facilities**



**Existing Trunk Public Parks Network**

Sports

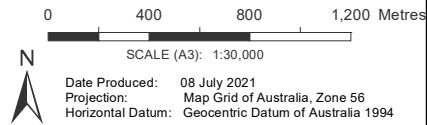
Civic

Recreation and Foreshore

Where future trunk infrastructure is located outside the PIA it is intended to service population within the relevant district catchment of the PIA.

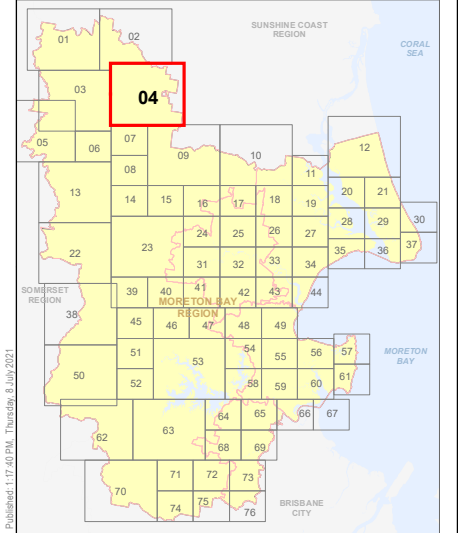
**Note:** The Moreton Bay Local Government boundary is the service catchment for the Open Space Facilities

**LGIP Interim Amendment No. 1  
Public Consultation Version**



**DISCLAIMER:** Some of the information shown in this document has been provided to Council from external third parties. Council makes no representation and gives no warranty about the accuracy, reliability, completeness or suitability for any particular purpose of the information. Persons should not rely on the information shown in this document to make any decision with financial or legal implications and should instead rely on their own enquiries. To the full extent that it is able to do so in law, Council disclaims all liability (including liability in negligence) for all costs, losses and damages (including indirect and consequential costs, losses and damages) caused by or arising from anyone using or relying on the information shown in this document for any purpose whatsoever. © Copyright Moreton Bay Regional Council 2021

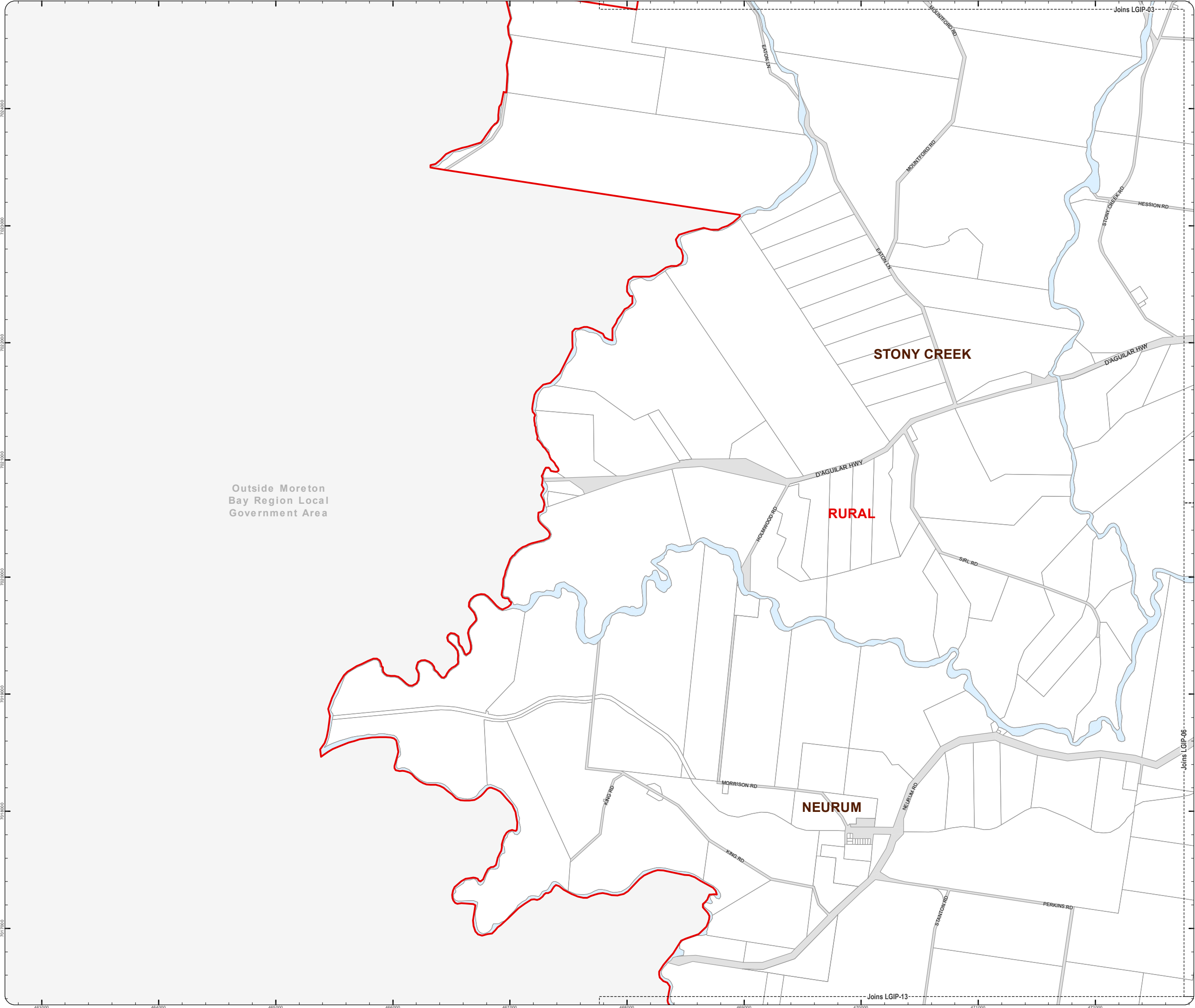
DCDB (Version July 2021) is reproduced with the permission of the State of Queensland.



LGIP-4 PC



LGIP-1 - LGIP-78 PC v2\_Shaan.mxd



LOCAL GOVERNMENT INFRASTRUCTURE PLAN  
PLAN FOR TRUNK INFRASTRUCTURE -  
PUBLIC PARKS AND LAND FOR COMMUNITY FACILITIES

Open Space Service Catchments

Property Boundary

**Future Trunk Public Parks**

DC - Future District Civic

DR - Future District Recreation

DS - Future District Sport

LR - Future Local Recreation

RC - Future Regional Civic

RR - Future Regional Recreation

RS - Future Regional Sport

**Future Trunk Community Indicative**

Future Trunk Land For Community Facilities

**Existing Trunk Land for Community Facilities**



**Existing Trunk Public Parks Network**

Sports

Civic

Recreation and Foreshore

Where future trunk infrastructure is located outside the PIA it is intended to service population within the relevant district catchment of the PIA.

**Note:** The Moreton Bay Local Government boundary is the service catchment for the Open Space Facilities

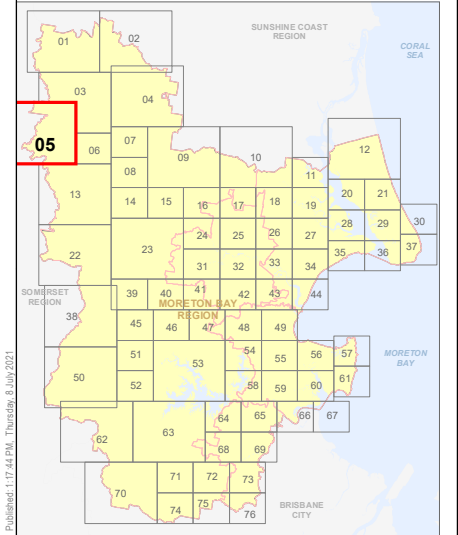
**LGIP Interim Amendment No. 1  
Public Consultation Version**

0 400 800 1,200 Metres

SCALE (A3): 1:30,000  
Date Produced: 08 July 2021  
Projection: Map Grid of Australia, Zone 56  
Horizontal Datum: Geocentric Datum of Australia 1994

**DISCLAIMER:** Some of the information shown in this document has been provided to Council from external third parties. Council makes no representation and gives no warranty about the accuracy, reliability, completeness or suitability for any particular purpose of the information. Persons should not rely on the information shown in this document to make any decision with financial or legal implications and should instead rely on their own enquiries. To the full extent that it is able to do so in law, Council disclaims all liability (including liability in negligence) for all costs, losses and damages (including indirect and consequential costs, losses and damages) caused by or arising from anyone using or relying on the information shown in this document for any purpose whatsoever. © Copyright Moreton Bay Regional Council 2021

DCDB (Version July 2021) is reproduced with the permission of the State of Queensland.



LGIP-5 PC



LGIP-1 - LGIP-78 PC v2\_Smart.mxd



Open Space Service Catchments

Property Boundary

**Future Trunk Public Parks**

DC - Future District Civic

DR - Future District Recreation

DS - Future District Sport

LR - Future Local Recreation

RC - Future Regional Civic

RR - Future Regional Recreation

RS - Future Regional Sport

**Future Trunk Community Indicative**

Future Trunk Land For Community Facilities

**Existing Trunk Land for Community Facilities**



**Existing Trunk Public Parks Network**

Sports

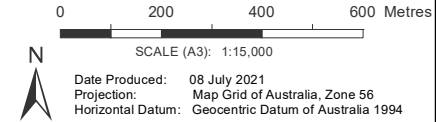
Civic

Recreation and Foreshore

Where future trunk infrastructure is located outside the PIA it is intended to service population within the relevant district catchment of the PIA.

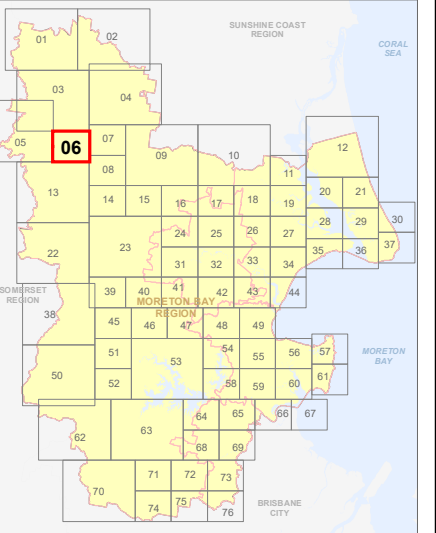
**Note:** The Moreton Bay Local Government boundary is the service catchment for the Open Space Facilities

**LGIP Interim Amendment No. 1  
Public Consultation Version**



**DISCLAIMER:** Some of the information shown in this document has been provided to Council from external third parties. Council makes no representation and gives no warranty about the accuracy, reliability, completeness or suitability for any particular purpose of the information. Persons should not rely on the information shown in this document to make any decision with financial or legal implications and should instead rely on their own enquiries. To the full extent that it is able to do so in law, Council disclaims all liability (including liability in negligence) for all costs, losses and damages (including indirect and consequential costs, losses and damages) caused by or arising from anyone using or relying on the information shown in this document for any purpose whatsoever. © Copyright Moreton Bay Regional Council 2021

DCDB (Version July 2021) is reproduced with the permission of the State of Queensland.





LOCAL GOVERNMENT INFRASTRUCTURE PLAN  
PLAN FOR TRUNK INFRASTRUCTURE -  
PUBLIC PARKS AND LAND FOR COMMUNITY FACILITIES

Open Space Service Catchments

Property Boundary

Future Trunk Public Parks

DC - Future District Civic

DR - Future District Recreation

DS - Future District Sport

LR - Future Local Recreation

RC - Future Regional Civic

RR - Future Regional Recreation

RS - Future Regional Sport

Future Trunk Community Indicative

Future Trunk Land For Community Facilities

Existing Trunk Land for Community Facilities



Existing Trunk Public Parks Network

Sports

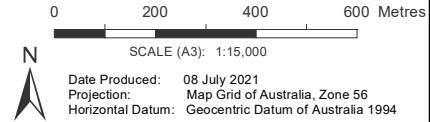
Civic

Recreation and Foreshore

Where future trunk infrastructure is located outside the PIA it is intended to service population within the relevant district catchment of the PIA.

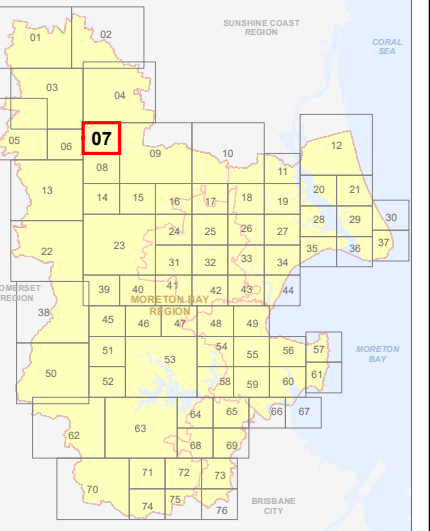
**Note:** The Moreton Bay Local Government boundary is the service catchment for the Open Space Facilities

LGIP Interim Amendment No. 1  
Public Consultation Version

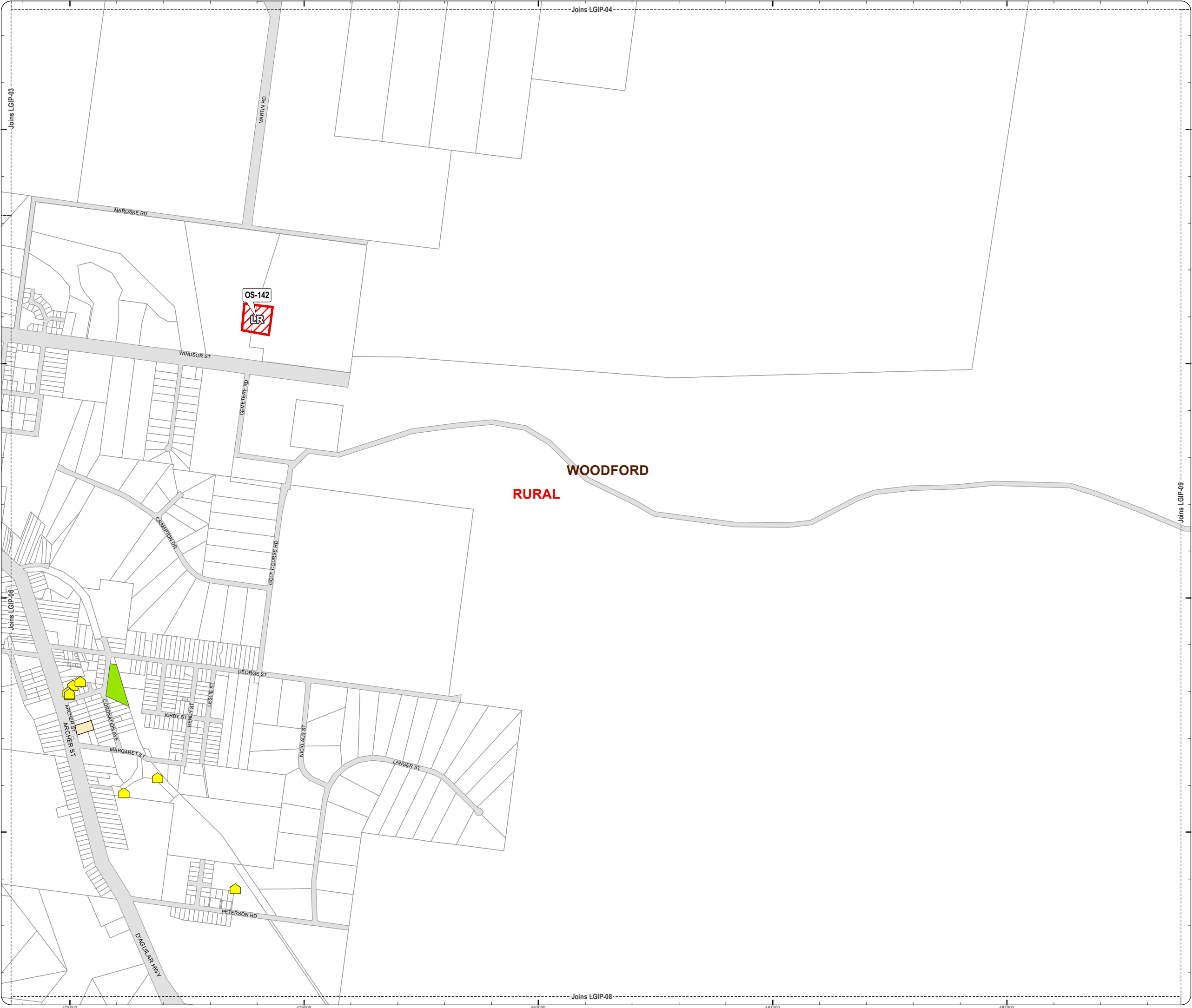


**DISCLAIMER:** Some of the information shown in this document has been provided to Council from external third parties. Council makes no representation and gives no warranty about the accuracy, reliability, completeness or suitability for any particular purpose of the information. Persons should not rely on the information shown in this document to make any decision with financial or legal implications and should instead rely on their own enquiries. To the full extent that it is able to do so in law, Council disclaims all liability (including liability in negligence) for all costs, losses and damages (including indirect and consequential costs, losses and damages) caused by or arising from anyone using or relying on the information shown in this document for any purpose whatsoever. © Copyright Moreton Bay Regional Council 2021

DCDB (Version July 2021) is reproduced with the permission of the State of Queensland.



LGIP-7 PC





LOCAL GOVERNMENT INFRASTRUCTURE PLAN  
PLAN FOR TRUNK INFRASTRUCTURE -  
PUBLIC PARKS AND LAND FOR COMMUNITY FACILITIES

- Open Space Service Catchments
- Property Boundary

- Future Trunk Public Parks**
- DC - Future District Civic
  - DR - Future District Recreation
  - DS - Future District Sport
  - LR - Future Local Recreation
  - RC - Future Regional Civic
  - RR - Future Regional Recreation
  - RS - Future Regional Sport

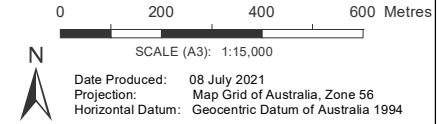
- Future Trunk Community Indicative**
- Future Trunk Land For Community Facilities
- Existing Trunk Land for Community Facilities**

- Existing Trunk Public Parks Network**
- Sports
  - Civic
  - Recreation and Foreshore

Where future trunk infrastructure is located outside the PIA it is intended to service population within the relevant district catchment of the PIA.

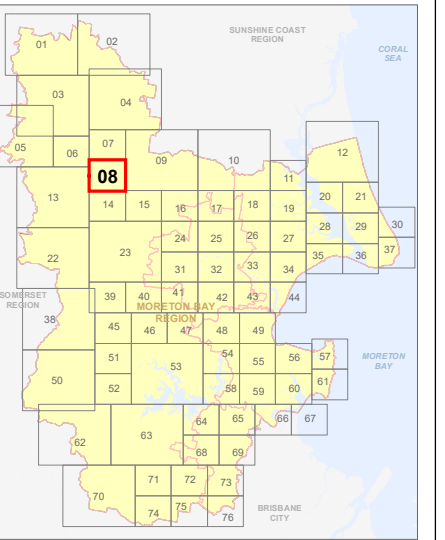
**Note:** The Moreton Bay Local Government boundary is the service catchment for the Open Space Facilities

**LGIP Interim Amendment No. 1  
Public Consultation Version**



**DISCLAIMER:** Some of the information shown in this document has been provided to Council from external third parties. Council makes no representation and gives no warranty about the accuracy, reliability, completeness or suitability for any particular purpose of the information. Persons should not rely on the information shown in this document to make any decision with financial or legal implications and should instead rely on their own enquiries. To the full extent that it is able to do so in law, Council disclaims all liability (including liability in negligence) for all costs, losses and damages (including indirect and consequential costs, losses and damages) caused by or arising from anyone using or relying on the information shown in this document for any purpose whatsoever. © Copyright Moreton Bay Regional Council 2021

DCDB (Version July 2021) is reproduced with the permission of the State of Queensland.



**LGIP-8 PC**





LGIP-1 - LGIP-16 PC v2\_Smart.mxd



LOCAL GOVERNMENT INFRASTRUCTURE PLAN  
PLAN FOR TRUNK INFRASTRUCTURE -  
PUBLIC PARKS AND LAND FOR COMMUNITY FACILITIES

Open Space Service Catchments

Property Boundary

**Future Trunk Public Parks**

DC - Future District Civic

DR - Future District Recreation

DS - Future District Sport

LR - Future Local Recreation

RC - Future Regional Civic

RR - Future Regional Recreation

RS - Future Regional Sport

**Future Trunk Community Indicative**

Future Trunk Land For Community Facilities

**Existing Trunk Land for Community Facilities**



**Existing Trunk Public Parks Network**

Sports

Civic

Recreation and Foreshore

Where future trunk infrastructure is located outside the PIA it is intended to service population within the relevant district catchment of the PIA.

**Note:** The Moreton Bay Local Government boundary is the service catchment for the Open Space Facilities

**LGIP Interim Amendment No. 1  
Public Consultation Version**

0 400 800 1,200 Metres



SCALE (A3): 1:30,000

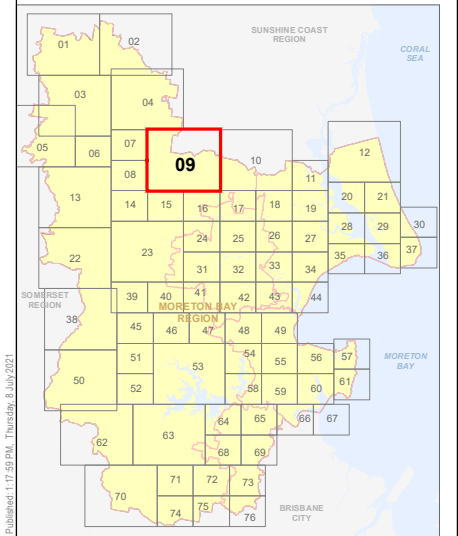
Date Produced: 08 July 2021

Projection: Map Grid of Australia, Zone 56

Horizontal Datum: Geocentric Datum of Australia 1994

**DISCLAIMER:** Some of the information shown in this document has been provided to Council from external third parties. Council makes no representation and gives no warranty about the accuracy, reliability, completeness or suitability for any particular purpose of the information. Persons should not rely on the information shown in this document to make any decision with financial or legal implications and should instead rely on their own enquiries. To the full extent that it is able to do so in law, Council disclaims all liability (including liability in negligence) for all costs, losses and damages (including indirect and consequential costs, losses and damages) caused by or arising from anyone using or relying on the information shown in this document for any purpose whatsoever. © Copyright Moreton Bay Regional Council 2021

DCDB (Version July 2021) is reproduced with the permission of the State of Queensland.



**LGIP-9 PC**



LOCAL GOVERNMENT INFRASTRUCTURE PLAN  
PLAN FOR TRUNK INFRASTRUCTURE -  
PUBLIC PARKS AND LAND FOR COMMUNITY FACILITIES

- Open Space Service Catchments
- Property Boundary

- Future Trunk Public Parks**
- DC - Future District Civic
- DR - Future District Recreation
- DS - Future District Sport
- LR - Future Local Recreation
- RC - Future Regional Civic
- RR - Future Regional Recreation
- RS - Future Regional Sport

**Future Trunk Community Indicative**

- Future Trunk Land For Community Facilities

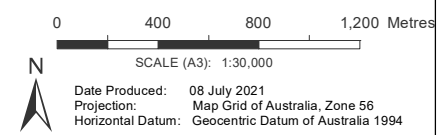
**Existing Trunk Land for Community Facilities**

- Existing Trunk Public Parks Network
- Sports
- Civic
- Recreation and Foreshore

Where future trunk infrastructure is located outside the PIA it is intended to service population within the relevant district catchment of the PIA.

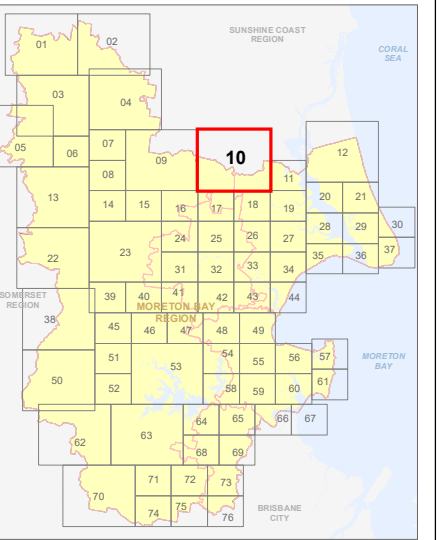
**Note:** The Moreton Bay Local Government boundary is the service catchment for the Open Space Facilities

**LGIP Interim Amendment No. 1  
Public Consultation Version**

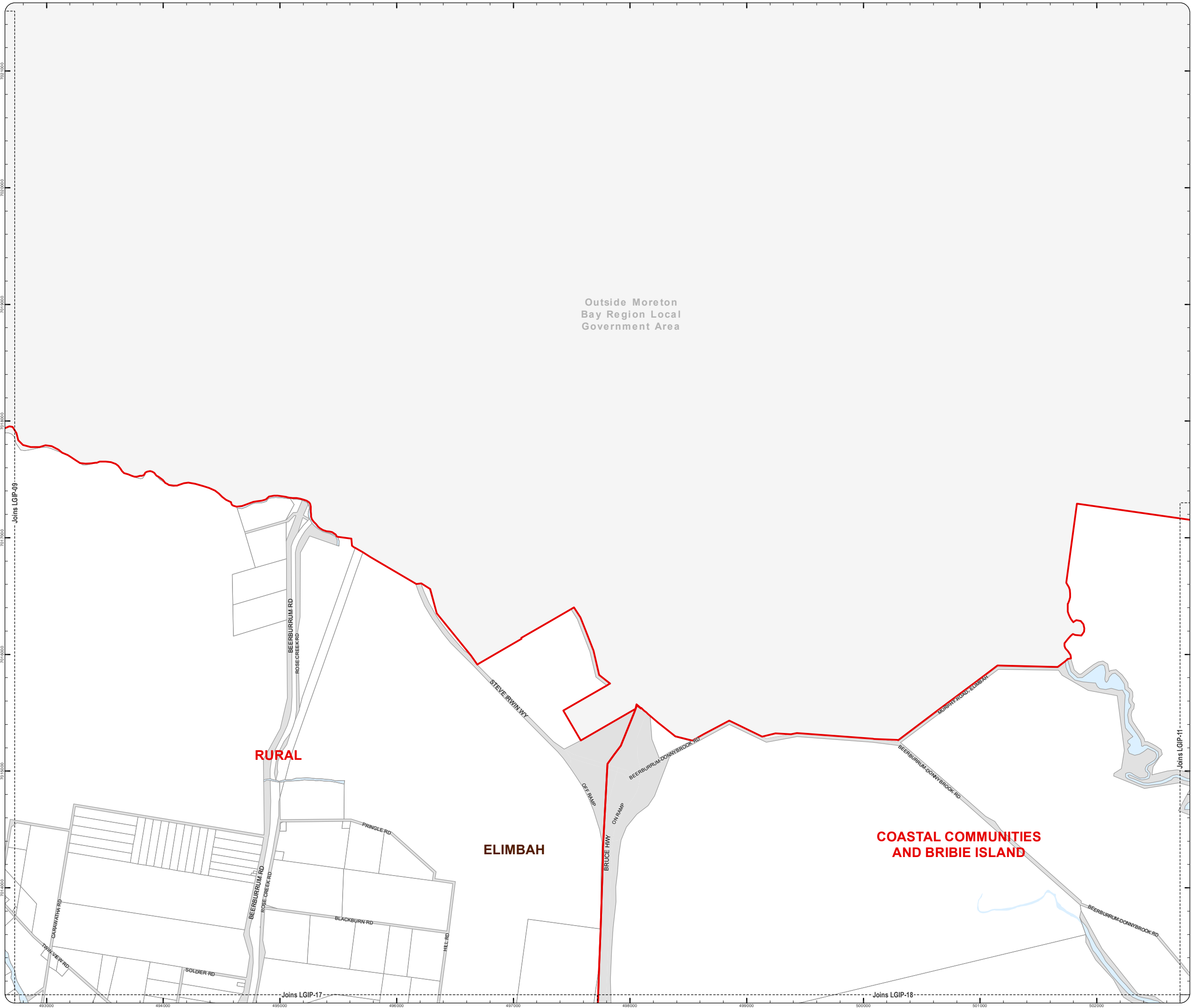


**DISCLAIMER:** Some of the information shown in this document has been provided to Council from external third parties. Council makes no representation and gives no warranty about the accuracy, reliability, completeness or suitability for any particular purpose of the information. Persons should not rely on the information shown in this document to make any decision with financial or legal implications and should instead rely on their own enquiries. To the full extent that it is able to do so in law, Council disclaims all liability (including liability in negligence) for all costs, losses and damages (including indirect and consequential costs, losses and damages) caused by or arising from anyone using or relying on the information shown in this document for any purpose whatsoever. © Copyright Moreton Bay Regional Council 2021

DCDB (Version July 2021) is reproduced with the permission of the State of Queensland.





**LGIP-10 PC**









LOCAL GOVERNMENT INFRASTRUCTURE PLAN  
PLAN FOR TRUNK INFRASTRUCTURE -  
PUBLIC PARKS AND LAND FOR COMMUNITY FACILITIES

-  Open Space Service Catchments
-  Property Boundary

- Future Trunk Public Parks**
-  DC - Future District Civic
-  DR - Future District Recreation
-  DS - Future District Sport
-  LR - Future Local Recreation
-  RC - Future Regional Civic
-  RR - Future Regional Recreation
-  RS - Future Regional Sport

- Future Trunk Community Indicative**
-  Future Trunk Land For Community Facilities

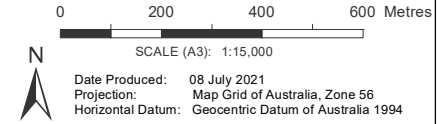
**Existing Trunk Land for Community Facilities**

-  Existing Trunk Public Parks Network
-  Sports
-  Civic
-  Recreation and Foreshore

Where future trunk infrastructure is located outside the PIA it is intended to service population within the relevant district catchment of the PIA.

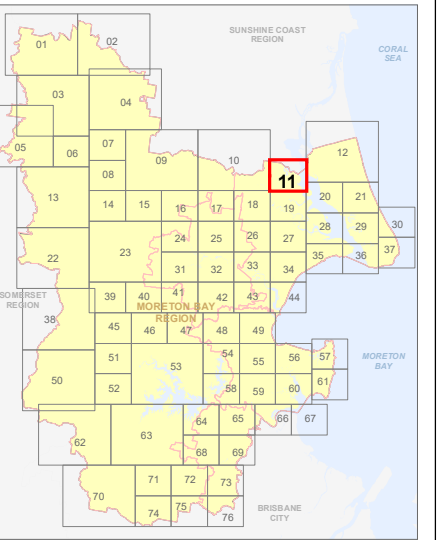
**Note:** The Moreton Bay Local Government boundary is the service catchment for the Open Space Facilities

**LGIP Interim Amendment No. 1  
Public Consultation Version**



**DISCLAIMER:** Some of the information shown in this document has been provided to Council from external third parties. Council makes no representation and gives no warranty about the accuracy, reliability, completeness or suitability for any particular purpose of the information. Persons should not rely on the information shown in this document to make any decision with financial or legal implications and should instead rely on their own enquiries. To the full extent that it is able to do so in law, Council disclaims all liability (including liability in negligence) for all costs, losses and damages (including indirect and consequential costs, losses and damages) caused by or arising from anyone using or relying on the information shown in this document for any purpose whatsoever. © Copyright Moreton Bay Regional Council 2021

DCDB (Version July 2021) is reproduced with the permission of the State of Queensland.



**LGIP-11 PC**





LGIP-1 - LGIP-18 PC v2\_Signed.mxd



LOCAL GOVERNMENT INFRASTRUCTURE PLAN  
PLAN FOR TRUNK INFRASTRUCTURE -  
PUBLIC PARKS AND LAND FOR COMMUNITY FACILITIES

Open Space Service Catchments

Property Boundary

**Future Trunk Public Parks**

DC - Future District Civic

DR - Future District Recreation

DS - Future District Sport

LR - Future Local Recreation

RC - Future Regional Civic

RR - Future Regional Recreation

RS - Future Regional Sport

**Future Trunk Community Indicative**

Future Trunk Land For Community Facilities

**Existing Trunk Land for Community Facilities**



**Existing Trunk Public Parks Network**

Sports

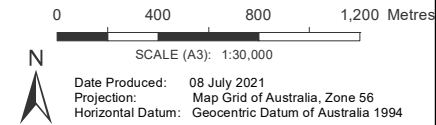
Civic

Recreation and Foreshore

Where future trunk infrastructure is located outside the PIA it is intended to service population within the relevant district catchment of the PIA.

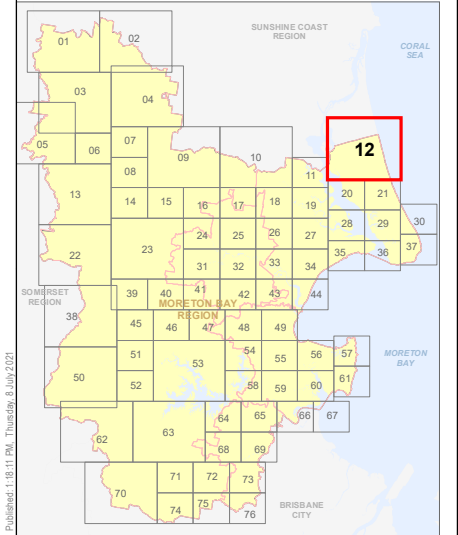
**Note:** The Moreton Bay Local Government boundary is the service catchment for the Open Space Facilities

**LGIP Interim Amendment No. 1  
Public Consultation Version**



**DISCLAIMER:** Some of the information shown in this document has been provided to Council from external third parties. Council makes no representation and gives no warranty about the accuracy, reliability, completeness or suitability for any particular purpose of the information. Persons should not rely on the information shown in this document to make any decision with financial or legal implications and should instead rely on their own enquiries. To the full extent that it is able to do so in law, Council disclaims all liability (including liability in negligence) for all costs, losses and damages (including indirect and consequential costs, losses and damages) caused by or arising from anyone using or relying on the information shown in this document for any purpose whatsoever. © Copyright Moreton Bay Regional Council 2021

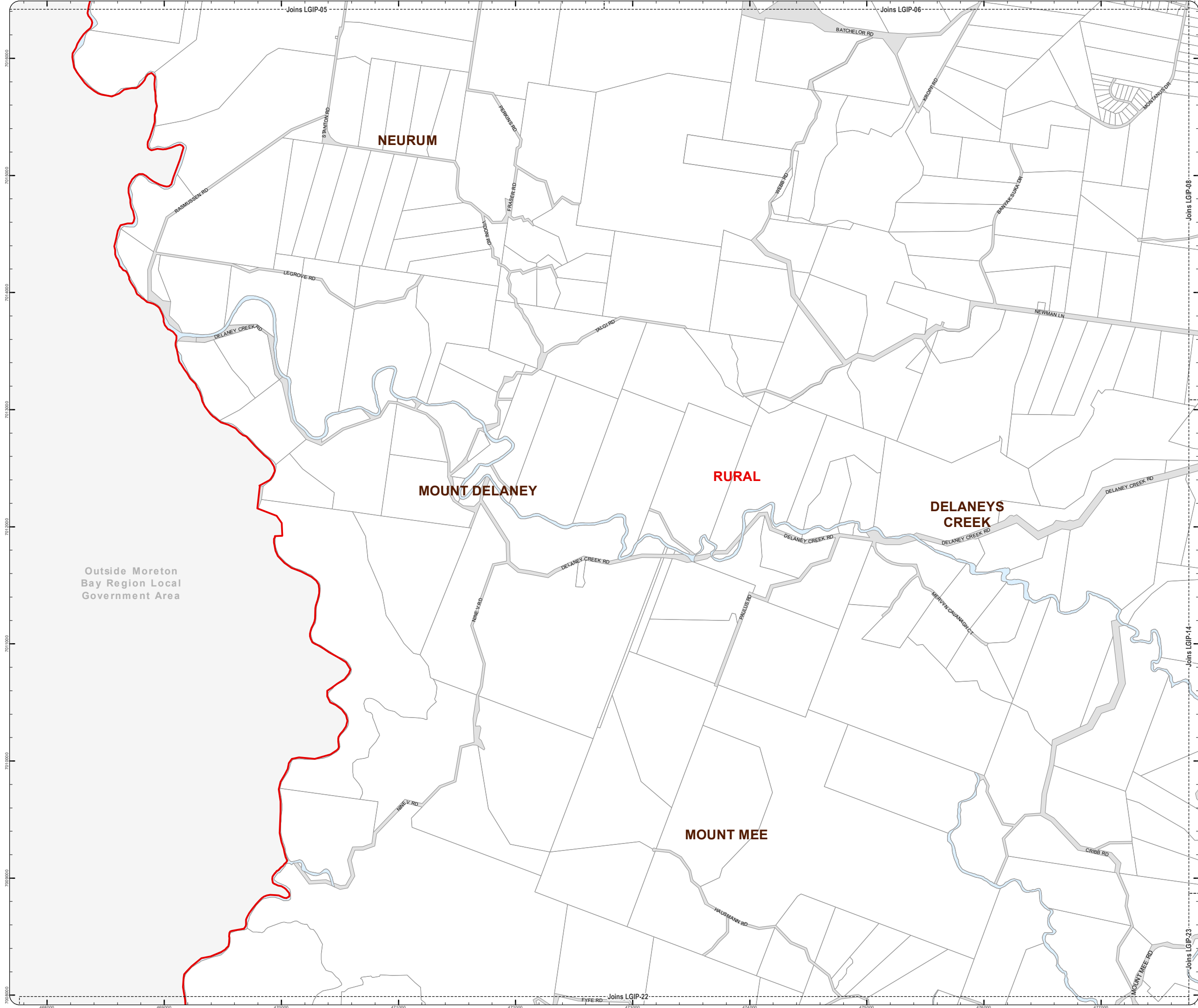
DCDB (Version July 2021) is reproduced with the permission of the State of Queensland.



LGIP-12 PC



LGIP-1 - LGIP-18 PC v2\_Smart.mxd



LOCAL GOVERNMENT INFRASTRUCTURE PLAN  
PLAN FOR TRUNK INFRASTRUCTURE -  
PUBLIC PARKS AND LAND FOR COMMUNITY FACILITIES

Open Space Service Catchments

Property Boundary

**Future Trunk Public Parks**

DC - Future District Civic

DR - Future District Recreation

DS - Future District Sport

LR - Future Local Recreation

RC - Future Regional Civic

RR - Future Regional Recreation

RS - Future Regional Sport

**Future Trunk Community Indicative**

Future Trunk Land For Community Facilities

**Existing Trunk Land for Community Facilities**



**Existing Trunk Public Parks Network**

Sports

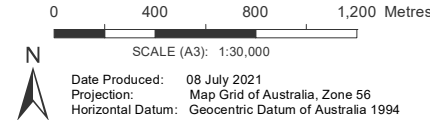
Civic

Recreation and Foreshore

Where future trunk infrastructure is located outside the PIA it is intended to service population within the relevant district catchment of the PIA.

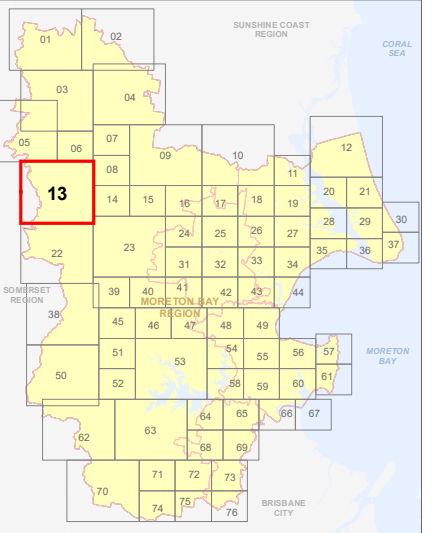
**Note:** The Moreton Bay Local Government boundary is the service catchment for the Open Space Facilities

**LGIP Interim Amendment No. 1  
Public Consultation Version**



**DISCLAIMER:** Some of the information shown in this document has been provided to Council from external third parties. Council makes no representation and gives no warranty about the accuracy, reliability, completeness or suitability for any particular purpose of the information. Persons should not rely on the information shown in this document to make any decision with financial or legal implications and should instead rely on their own enquiries. To the full extent that it is able to do so in law, Council disclaims all liability (including liability in negligence) for all costs, losses and damages (including indirect and consequential costs, losses and damages) caused by or arising from anyone using or relying on the information shown in this document for any purpose whatsoever. © Copyright Moreton Bay Regional Council 2021

DCDB (Version July 2021) is reproduced with the permission of the State of Queensland.





LGIP-1 - LGIP-18 PC v2\_Smart.mxd



LOCAL GOVERNMENT INFRASTRUCTURE PLAN  
PLAN FOR TRUNK INFRASTRUCTURE -  
PUBLIC PARKS AND LAND FOR COMMUNITY FACILITIES

Open Space Service Catchments

Property Boundary

**Future Trunk Public Parks**

DC - Future District Civic

DR - Future District Recreation

DS - Future District Sport

LR - Future Local Recreation

RC - Future Regional Civic

RR - Future Regional Recreation

RS - Future Regional Sport

**Future Trunk Community Indicative**

Future Trunk Land For Community Facilities

**Existing Trunk Land for Community Facilities**



**Existing Trunk Public Parks Network**

Sports

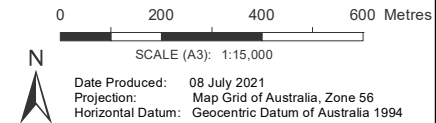
Civic

Recreation and Foreshore

Where future trunk infrastructure is located outside the PIA it is intended to service population within the relevant district catchment of the PIA.

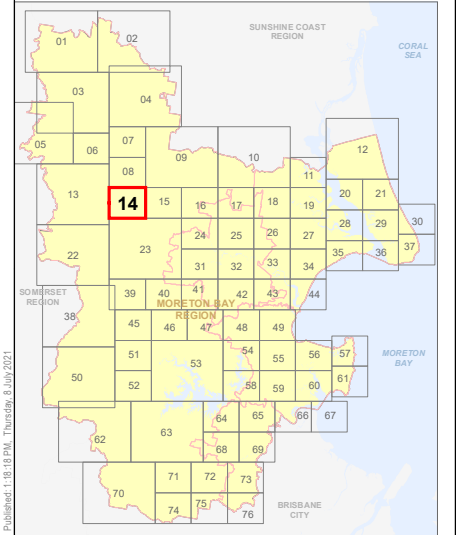
**Note:** The Moreton Bay Local Government boundary is the service catchment for the Open Space Facilities

**LGIP Interim Amendment No. 1  
Public Consultation Version**



**DISCLAIMER:** Some of the information shown in this document has been provided to Council from external third parties. Council makes no representation and gives no warranty about the accuracy, reliability, completeness or suitability for any particular purpose of the information. Persons should not rely on the information shown in this document to make any decision with financial or legal implications and should instead rely on their own enquiries. To the full extent that it is able to do so in law, Council disclaims all liability (including liability in negligence) for all costs, losses and damages (including indirect and consequential costs, losses and damages) caused by or arising from anyone using or relying on the information shown in this document for any purpose whatsoever. © Copyright Moreton Bay Regional Council 2021

DCDB (Version July 2021) is reproduced with the permission of the State of Queensland.



LGIP-14 PC



LGIP-1 - LGIP-15 PC v2\_Signed.mxd



LOCAL GOVERNMENT INFRASTRUCTURE PLAN  
PLAN FOR TRUNK INFRASTRUCTURE -  
PUBLIC PARKS AND LAND FOR COMMUNITY FACILITIES

Open Space Service Catchments

Property Boundary

**Future Trunk Public Parks**

DC - Future District Civic

DR - Future District Recreation

DS - Future District Sport

LR - Future Local Recreation

RC - Future Regional Civic

RR - Future Regional Recreation

RS - Future Regional Sport

**Future Trunk Community Indicative**

Future Trunk Land For Community Facilities

**Existing Trunk Land for Community Facilities**



**Existing Trunk Public Parks Network**

Sports

Civic

Recreation and Foreshore

Where future trunk infrastructure is located outside the PIA it is intended to service population within the relevant district catchment of the PIA.

**Note:** The Moreton Bay Local Government boundary is the service catchment for the Open Space Facilities

**LGIP Interim Amendment No. 1  
Public Consultation Version**

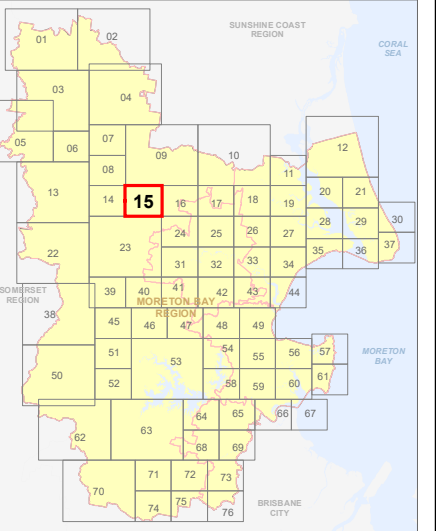
0 200 400 600 Metres

SCALE (A3): 1:15,000

Date Produced: 08 July 2021  
Projection: Map Grid of Australia, Zone 56  
Horizontal Datum: Geocentric Datum of Australia 1994

**DISCLAIMER:** Some of the information shown in this document has been provided to Council from external third parties. Council makes no representation and gives no warranty about the accuracy, reliability, completeness or suitability for any particular purpose of the information. Persons should not rely on the information shown in this document to make any decision with financial or legal implications and should instead rely on their own enquiries. To the full extent that it is able to do so in law, Council disclaims all liability (including liability in negligence) for all costs, losses and damages (including indirect and consequential costs, losses and damages) caused by or arising from anyone using or relying on the information shown in this document for any purpose whatsoever. © Copyright Moreton Bay Regional Council 2021

DCDB (Version July 2021) is reproduced with the permission of the State of Queensland.



LGIP-15 PC





Open Space Service Catchments

Property Boundary

**Future Trunk Public Parks**

DC - Future District Civic

DR - Future District Recreation

DS - Future District Sport

LR - Future Local Recreation

RC - Future Regional Civic

RR - Future Regional Recreation

RS - Future Regional Sport

**Future Trunk Community Indicative**

Future Trunk Land For Community Facilities

**Existing Trunk Land for Community Facilities**



**Existing Trunk Public Parks Network**

Sports

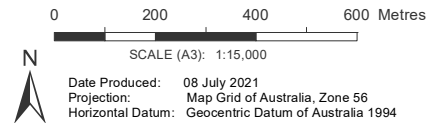
Civic

Recreation and Foreshore

Where future trunk infrastructure is located outside the PIA it is intended to service population within the relevant district catchment of the PIA.

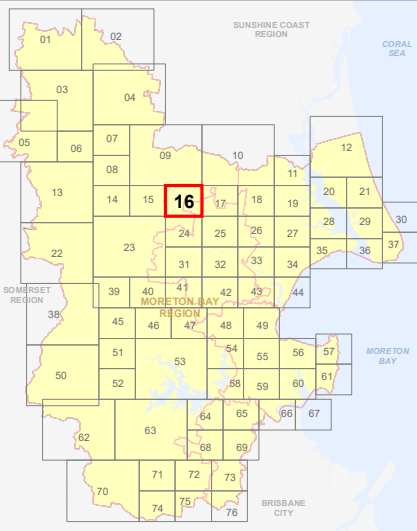
**Note:** The Moreton Bay Local Government boundary is the service catchment for the Open Space Facilities

**LGIP Interim Amendment No. 1  
Public Consultation Version**



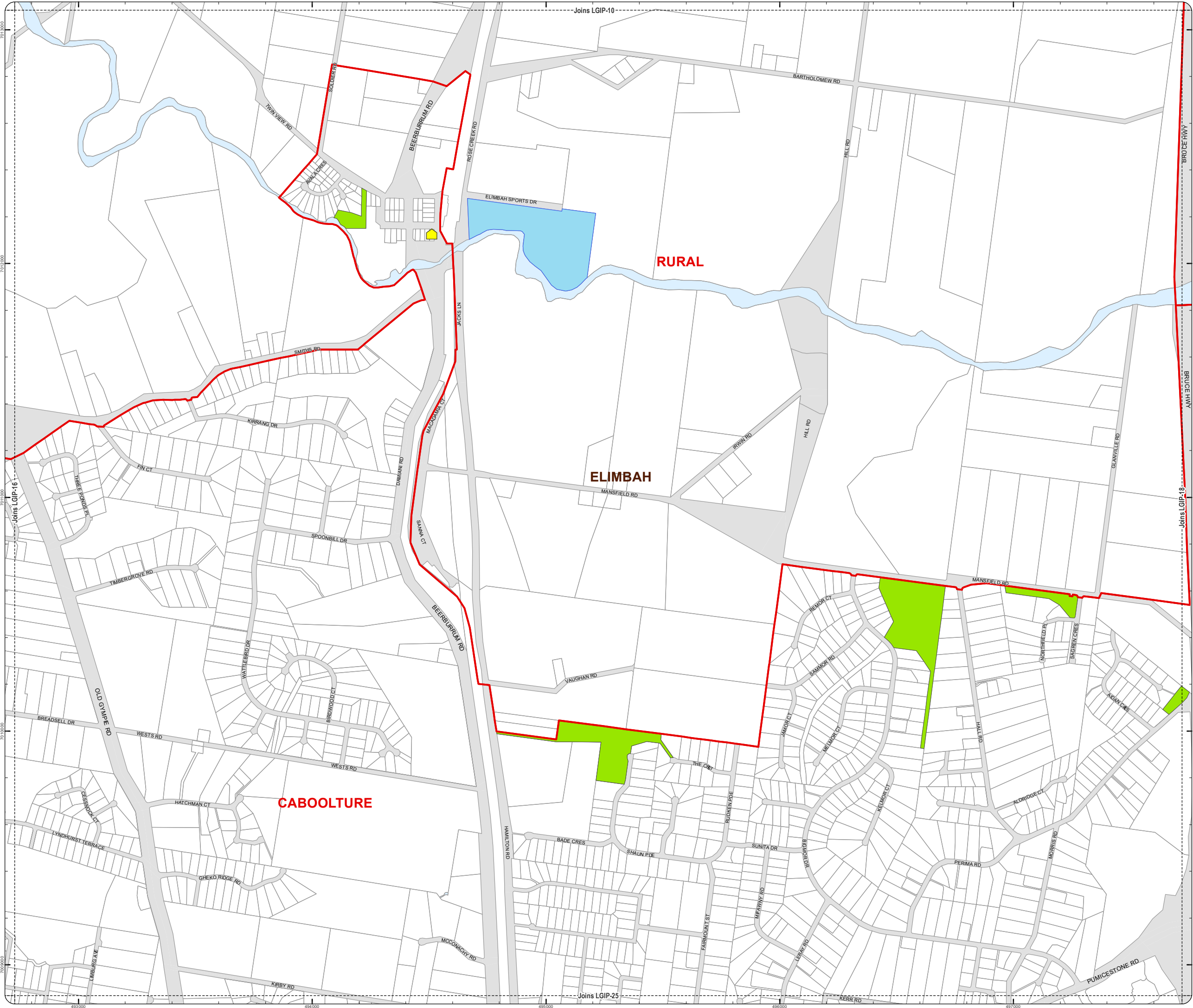
**DISCLAIMER:** Some of the information shown in this document has been provided to Council from external third parties. Council makes no representation and gives no warranty about the accuracy, reliability, completeness or suitability for any particular purpose of the information. Persons should not rely on the information shown in this document to make any decision with financial or legal implications and should instead rely on their own enquiries. To the full extent that it is able to do so in law, Council disclaims all liability (including liability in negligence) for all costs, losses and damages (including indirect and consequential costs, losses and damages) caused by or arising from anyone using or relying on the information shown in this document for any purpose whatsoever. © Copyright Moreton Bay Regional Council 2021

DCDB (Version July 2021) is reproduced with the permission of the State of Queensland.



LGIP-16 PC





LOCAL GOVERNMENT INFRASTRUCTURE PLAN  
PLAN FOR TRUNK INFRASTRUCTURE -  
PUBLIC PARKS AND LAND FOR COMMUNITY FACILITIES

- Open Space Service Catchments
- Property Boundary

Future Trunk Public Parks

- DC - Future District Civic
- DR - Future District Recreation
- DS - Future District Sport
- LR - Future Local Recreation
- RC - Future Regional Civic
- RR - Future Regional Recreation
- RS - Future Regional Sport

Future Trunk Community Indicative

- Future Trunk Land For Community Facilities

Existing Trunk Land for Community Facilities



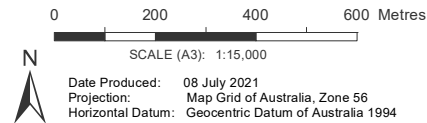
Existing Trunk Public Parks Network

- Sports
- Civic
- Recreation and Foreshore

Where future trunk infrastructure is located outside the PIA it is intended to service population within the relevant district catchment of the PIA.

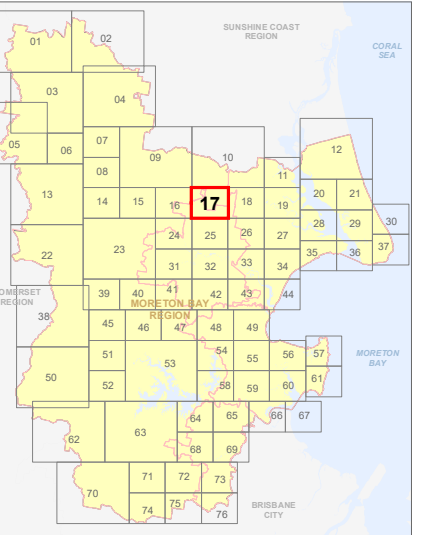
Note: The Moreton Bay Local Government boundary is the service catchment for the Open Space Facilities

LGIP Interim Amendment No. 1  
Public Consultation Version



DISCLAIMER: Some of the information shown in this document has been provided to Council from external third parties. Council makes no representation and gives no warranty about the accuracy, reliability, completeness or suitability for any particular purpose of the information. Persons should not rely on the information shown in this document to make any decision with financial or legal implications and should instead rely on their own enquiries. To the full extent that it is able to do so in law, Council disclaims all liability (including liability in negligence) for all costs, losses and damages (including indirect and consequential costs, losses and damages) caused by or arising from anyone using or relying on the information shown in this document for any purpose whatsoever. © Copyright Moreton Bay Regional Council 2021

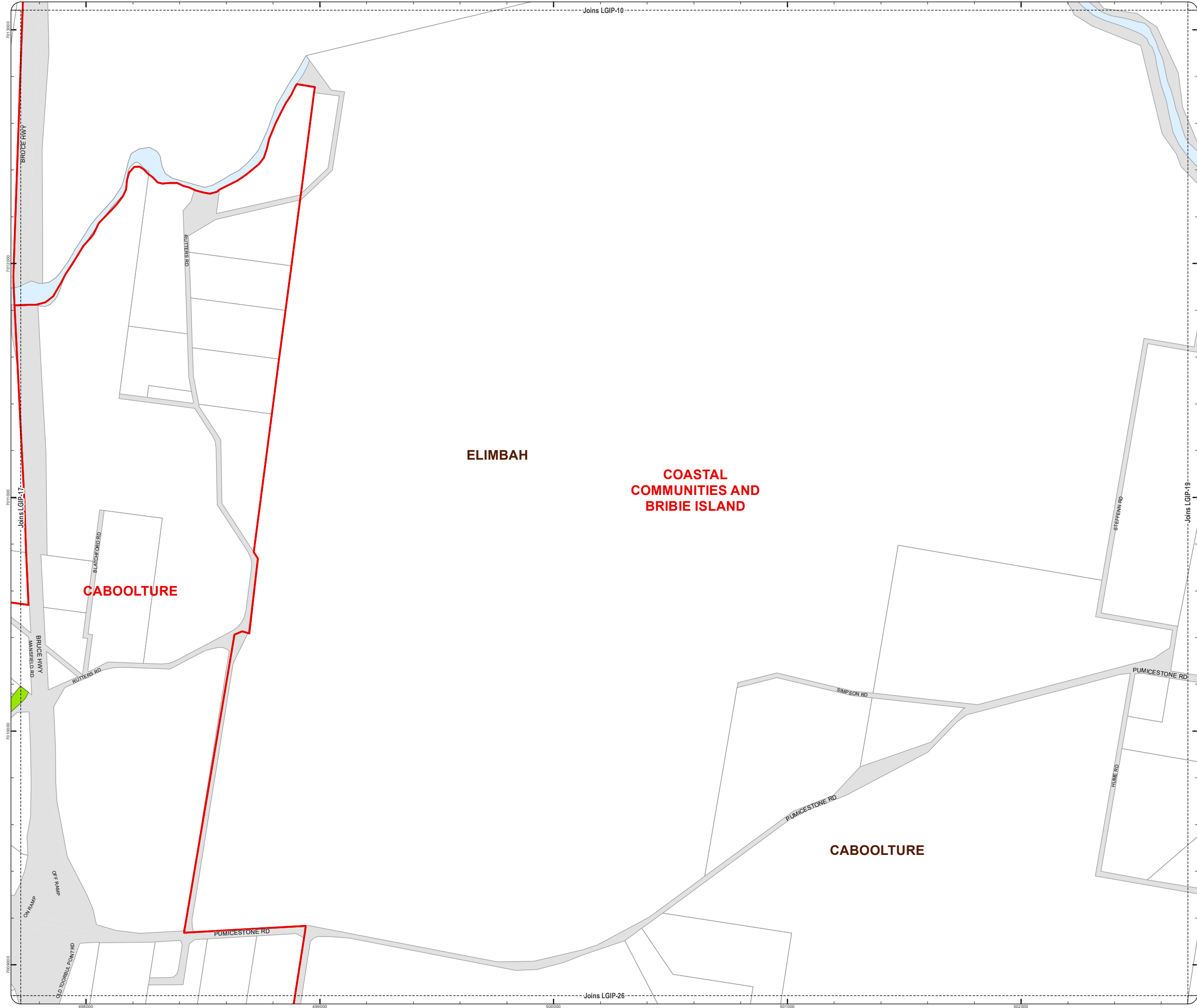
DCDB (Version July 2021) is reproduced with the permission of the State of Queensland.



LGIP-17 PC



LGIP-1 - LGIP-18 PC v2\_Smart.mxd



Open Space Service Catchments

Property Boundary

**Future Trunk Public Parks**

DC - Future District Civic

DR - Future District Recreation

DS - Future District Sport

LR - Future Local Recreation

RC - Future Regional Civic

RR - Future Regional Recreation

RS - Future Regional Sport

**Future Trunk Community Indicative**

Future Trunk Land For Community Facilities

**Existing Trunk Land for Community Facilities**



**Existing Trunk Public Parks Network**

Sports

Civic

Recreation and Foreshore

Where future trunk infrastructure is located outside the PIA it is intended to service population within the relevant district catchment of the PIA.

**Note:** The Moreton Bay Local Government boundary is the service catchment for the Open Space Facilities

**LGIP Interim Amendment No. 1  
Public Consultation Version**

0 200 400 600 Metres

SCALE (A3): 1:15,000



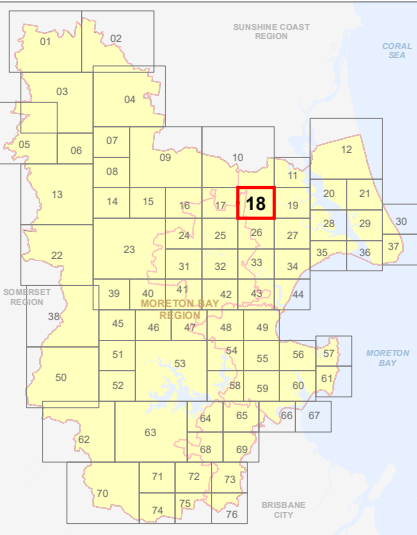
Date Produced: 08 July 2021

Projection: Map Grid of Australia, Zone 56

Horizontal Datum: Geocentric Datum of Australia 1994

**DISCLAIMER:** Some of the information shown in this document has been provided to Council from external third parties. Council makes no representation and gives no warranty about the accuracy, reliability, completeness or suitability for any particular purpose of the information. Persons should not rely on the information shown in this document to make any decision with financial or legal implications and should instead rely on their own enquiries. To the full extent that it is able to do so in law, Council disclaims all liability (including liability in negligence) for all costs, losses and damages (including indirect and consequential costs, losses and damages) caused by or arising from anyone using or relying on the information shown in this document for any purpose whatsoever. © Copyright Moreton Bay Regional Council 2021

DCDB (Version July 2021) is reproduced with the permission of the State of Queensland.



LGIP-18 PC



LGIP-1 - LGIP-19 PC v2\_Smart.mxd



LOCAL GOVERNMENT INFRASTRUCTURE PLAN  
PLAN FOR TRUNK INFRASTRUCTURE -  
PUBLIC PARKS AND LAND FOR COMMUNITY FACILITIES

Open Space Service Catchments

Property Boundary

**Future Trunk Public Parks**

DC - Future District Civic

DR - Future District Recreation

DS - Future District Sport

LR - Future Local Recreation

RC - Future Regional Civic

RR - Future Regional Recreation

RS - Future Regional Sport

**Future Trunk Community Indicative**

Future Trunk Land For Community Facilities

**Existing Trunk Land for Community Facilities**



**Existing Trunk Public Parks Network**

Sports

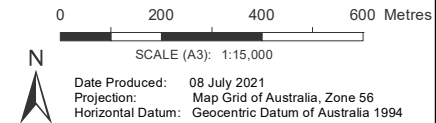
Civic

Recreation and Foreshore

Where future trunk infrastructure is located outside the PIA it is intended to service population within the relevant district catchment of the PIA.

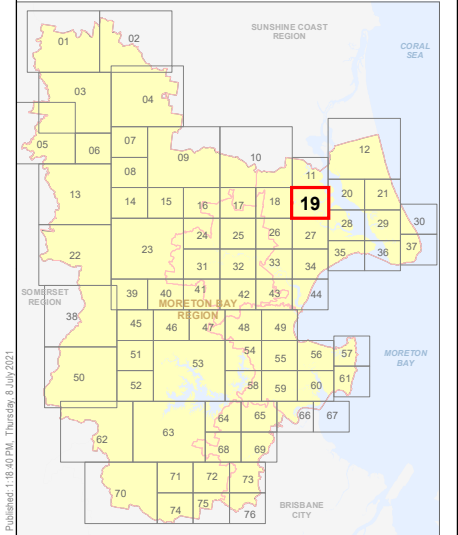
**Note:** The Moreton Bay Local Government boundary is the service catchment for the Open Space Facilities

**LGIP Interim Amendment No. 1**  
**Public Consultation Version**



**DISCLAIMER:** Some of the information shown in this document has been provided to Council from external third parties. Council makes no representation and gives no warranty about the accuracy, reliability, completeness or suitability for any particular purpose of the information. Persons should not rely on the information shown in this document to make any decision with financial or legal implications and should instead rely on their own enquiries. To the full extent that it is able to do so in law, Council disclaims all liability (including liability in negligence) for all costs, losses and damages (including indirect and consequential costs, losses and damages) caused by or arising from anyone using or relying on the information shown in this document for any purpose whatsoever. © Copyright Moreton Bay Regional Council 2021

DCDB (Version July 2021) is reproduced with the permission of the State of Queensland.



LGIP-19 PC



LOCAL GOVERNMENT INFRASTRUCTURE PLAN  
PLAN FOR TRUNK INFRASTRUCTURE -  
PUBLIC PARKS AND LAND FOR COMMUNITY FACILITIES

Open Space Service Catchments

Property Boundary

**Future Trunk Public Parks**

DC - Future District Civic

DR - Future District Recreation

DS - Future District Sport

LR - Future Local Recreation

RC - Future Regional Civic

RR - Future Regional Recreation

RS - Future Regional Sport

**Future Trunk Community Indicative**

Future Trunk Land For Community Facilities

**Existing Trunk Land for Community Facilities**



**Existing Trunk Public Parks Network**

Sports

Civic

Recreation and Foreshore

Where future trunk infrastructure is located outside the PIA it is intended to service population within the relevant district catchment of the PIA.

**Note:** The Moreton Bay Local Government boundary is the service catchment for the Open Space Facilities

**LGIP Interim Amendment No. 1  
Public Consultation Version**

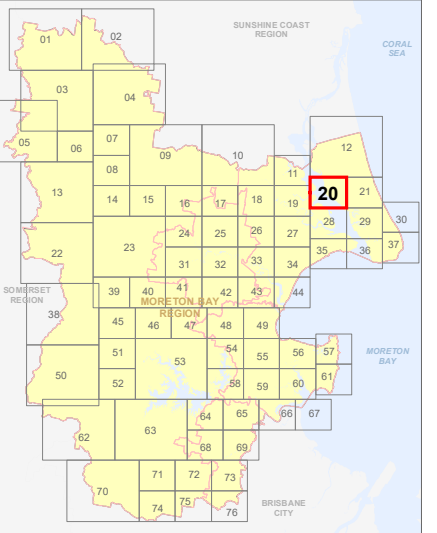
0 200 400 600 Metres

SCALE (A3): 1:15,000

Date Produced: 08 July 2021  
Projection: Map Grid of Australia, Zone 56  
Horizontal Datum: Geocentric Datum of Australia 1994

**DISCLAIMER:** Some of the information shown in this document has been provided to Council from external third parties. Council makes no representation and gives no warranty about the accuracy, reliability, completeness or suitability for any particular purpose of the information. Persons should not rely on the information shown in this document to make any decision with financial or legal implications and should instead rely on their own enquiries. To the full extent that it is able to do so in law, Council disclaims all liability (including liability in negligence) for all costs, losses and damages (including indirect and consequential costs, losses and damages) caused by or arising from anyone using or relying on the information shown in this document for any purpose whatsoever. © Copyright Moreton Bay Regional Council 2021

DCDB (Version July 2021) is reproduced with the permission of the State of Queensland.



LGIP-20 PC

**COASTAL COMMUNITIES  
AND BRIBIE ISLAND**

WELSBY

Pumicestone Channel

Bullock Creek

Elimbah Creek

OS-12

DS

ESP

OS-109

LR

Joins LGIP-28

Joins LGIP-21

Joins LGIP-11

Joins LGIP-12



LGIP-1 - LGIP-18 PC v2\_Smart.mxd



LOCAL GOVERNMENT INFRASTRUCTURE PLAN  
PLAN FOR TRUNK INFRASTRUCTURE -  
PUBLIC PARKS AND LAND FOR COMMUNITY FACILITIES

- Open Space Service Catchments
- Property Boundary

**Future Trunk Public Parks**

- DC - Future District Civic
- DR - Future District Recreation
- DS - Future District Sport
- LR - Future Local Recreation
- RC - Future Regional Civic
- RR - Future Regional Recreation
- RS - Future Regional Sport

**Future Trunk Community Indicative**

- Future Trunk Land For Community Facilities

**Existing Trunk Land for Community Facilities**



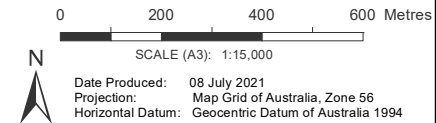
**Existing Trunk Public Parks Network**

- Sports
- Civic
- Recreation and Foreshore

Where future trunk infrastructure is located outside the PIA it is intended to service population within the relevant district catchment of the PIA.

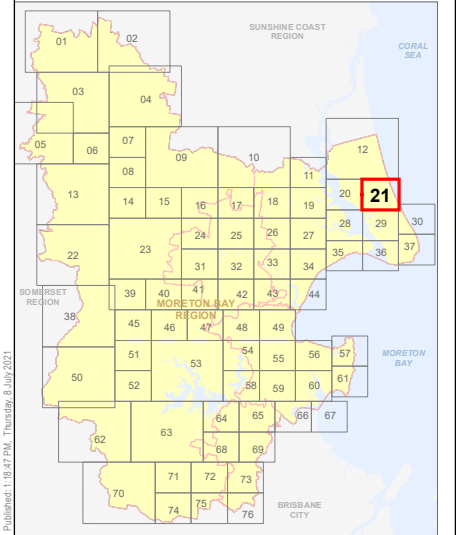
**Note:** The Moreton Bay Local Government boundary is the service catchment for the Open Space Facilities

**LGIP Interim Amendment No. 1  
Public Consultation Version**



**DISCLAIMER:** Some of the information shown in this document has been provided to Council from external third parties. Council makes no representation and gives no warranty about the accuracy, reliability, completeness or suitability for any particular purpose of the information. Persons should not rely on the information shown in this document to make any decision with financial or legal implications and should instead rely on their own enquiries. To the full extent that it is able to do so in law, Council disclaims all liability (including liability in negligence) for all costs, losses and damages (including indirect and consequential costs, losses and damages) caused by or arising from anyone using or relying on the information shown in this document for any purpose whatsoever. © Copyright Moreton Bay Regional Council 2021

DCDB (Version July 2021) is reproduced with the permission of the State of Queensland.



LGIP-21 PC



LOCAL GOVERNMENT INFRASTRUCTURE PLAN  
PLAN FOR TRUNK INFRASTRUCTURE -  
PUBLIC PARKS AND LAND FOR COMMUNITY FACILITIES

Open Space Service Catchments

Property Boundary

Future Trunk Public Parks

DC - Future District Civic

DR - Future District Recreation

DS - Future District Sport

LR - Future Local Recreation

RC - Future Regional Civic

RR - Future Regional Recreation

RS - Future Regional Sport

Future Trunk Community Indicative

Future Trunk Land For Community Facilities

Existing Trunk Land for Community Facilities



Existing Trunk Public Parks Network

Sports

Civic

Recreation and Foreshore

Where future trunk infrastructure is located outside the PIA it is intended to service population within the relevant district catchment of the PIA.

Note: The Moreton Bay Local Government boundary is the service catchment for the Open Space Facilities

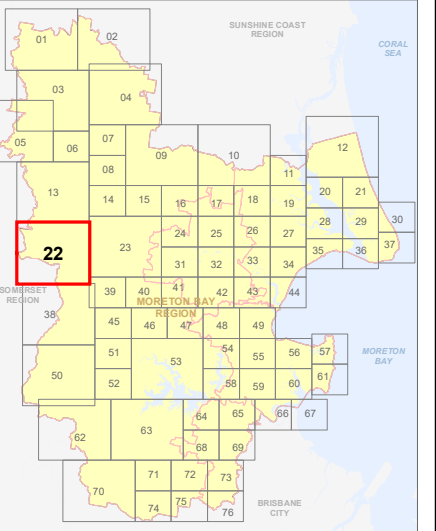
LGIP Interim Amendment No. 1  
Public Consultation Version

0 400 800 1,200 Metres

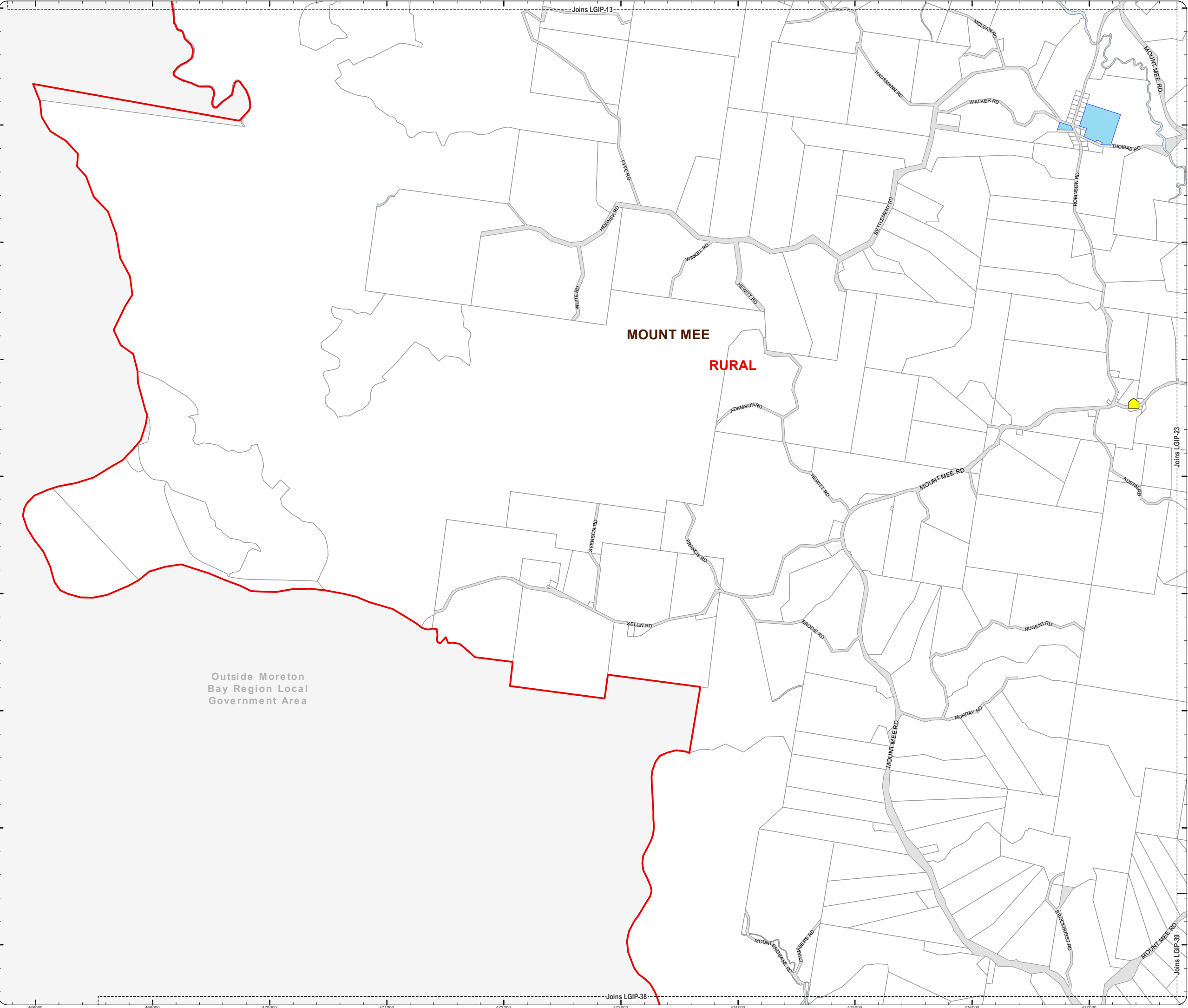
SCALE (A3): 1:30,000  
Date Produced: 08 July 2021  
Projection: Map Grid of Australia, Zone 56  
Horizontal Datum: Geocentric Datum of Australia 1994

DISCLAIMER: Some of the information shown in this document has been provided to Council from external third parties. Council makes no representation and gives no warranty about the accuracy, reliability, completeness or suitability for any particular purpose of the information. Persons should not rely on the information shown in this document to make any decision with financial or legal implications and should instead rely on their own enquiries. To the full extent that it is able to do so in law, Council disclaims all liability (including liability in negligence) for all costs, losses and damages (including indirect and consequential costs, losses and damages) caused by or arising from anyone using or relying on the information shown in this document for any purpose whatsoever. © Copyright Moreton Bay Regional Council 2021

DCDB (Version July 2021) is reproduced with the permission of the State of Queensland.



LGIP-22 PC





LOCAL GOVERNMENT INFRASTRUCTURE PLAN  
PLAN FOR TRUNK INFRASTRUCTURE -  
PUBLIC PARKS AND LAND FOR COMMUNITY FACILITIES

Open Space Service Catchments

Property Boundary

Future Trunk Public Parks

DC - Future District Civic

DR - Future District Recreation

DS - Future District Sport

LR - Future Local Recreation

RC - Future Regional Civic

RR - Future Regional Recreation

RS - Future Regional Sport

Future Trunk Community Indicative

Future Trunk Land For Community Facilities

Existing Trunk Land for Community Facilities



Existing Trunk Public Parks Network

Sports

Civic

Recreation and Foreshore

Where future trunk infrastructure is located outside the PIA it is intended to service population within the relevant district catchment of the PIA.

**Note:** The Moreton Bay Local Government boundary is the service catchment for the Open Space Facilities

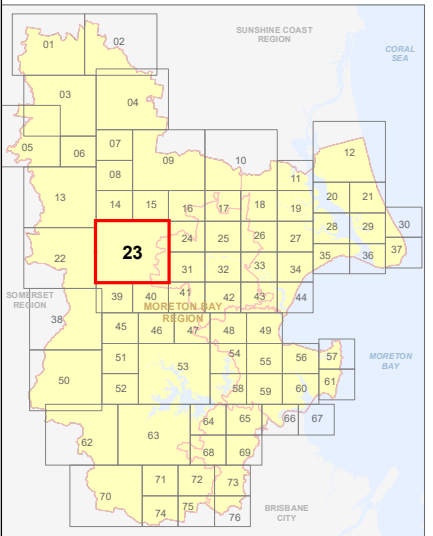
LGIP Interim Amendment No. 1  
Public Consultation Version

0 400 800 1,200 Metres

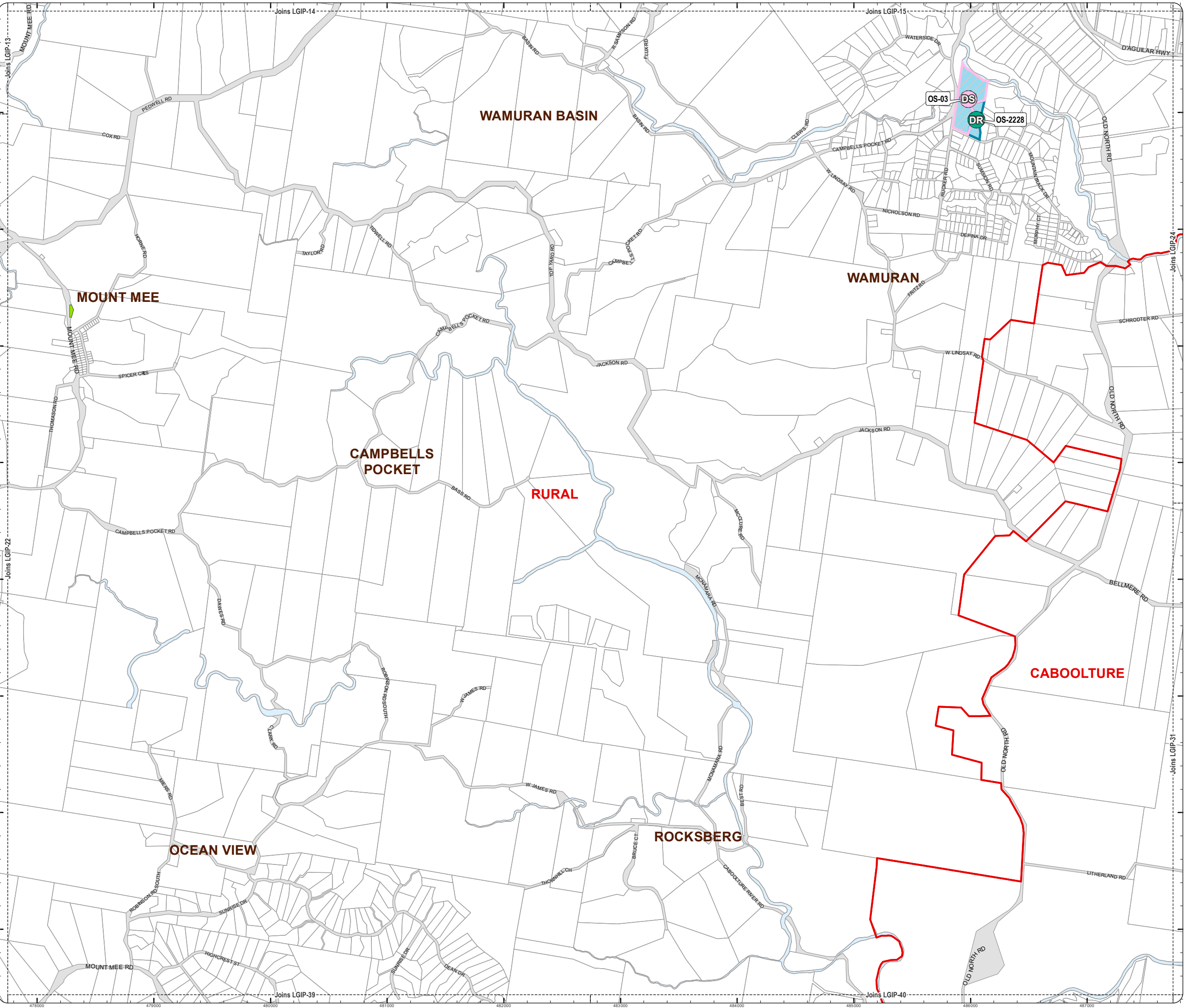
SCALE (A3): 1:30,000  
Date Produced: 08 July 2021  
Projection: Map Grid of Australia, Zone 56  
Horizontal Datum: Geocentric Datum of Australia 1994

**DISCLAIMER:** Some of the information shown in this document has been provided to Council from external third parties. Council makes no representation and gives no warranty about the accuracy, reliability, completeness or suitability for any particular purpose of the information. Persons should not rely on the information shown in this document to make any decision with financial or legal implications and should instead rely on their own enquiries. To the full extent that it is able to do so in law, Council disclaims all liability (including liability in negligence) for all costs, losses and damages (including indirect and consequential costs, losses and damages) caused by or arising from anyone using or relying on the information shown in this document for any purpose whatsoever. © Copyright Moreton Bay Regional Council 2021

DCDB (Version July 2021) is reproduced with the permission of the State of Queensland.



LGIP-23 PC





LOCAL GOVERNMENT INFRASTRUCTURE PLAN  
PLAN FOR TRUNK INFRASTRUCTURE -  
PUBLIC PARKS AND LAND FOR COMMUNITY FACILITIES

Open Space Service Catchments

Property Boundary

Future Trunk Public Parks

DC - Future District Civic

DR - Future District Recreation

DS - Future District Sport

LR - Future Local Recreation

RC - Future Regional Civic

RR - Future Regional Recreation

RS - Future Regional Sport

Future Trunk Community Indicative

Future Trunk Land For Community Facilities

Existing Trunk Land for Community Facilities



Existing Trunk Public Parks Network

Sports

Civic

Recreation and Foreshore

Where future trunk infrastructure is located outside the PIA it is intended to service population within the relevant district catchment of the PIA.

Note: The Moreton Bay Local Government boundary is the service catchment for the Open Space Facilities

LGIP Interim Amendment No. 1  
Public Consultation Version

0 200 400 600 Metres

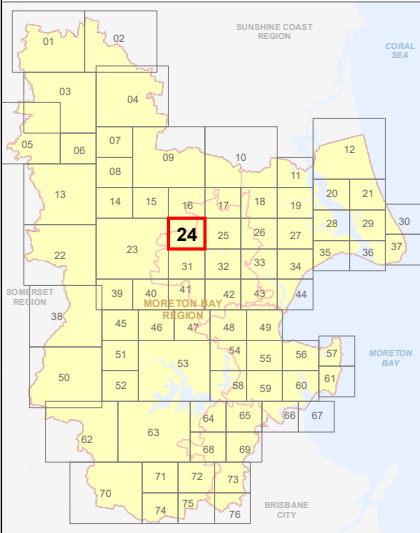


SCALE (A3): 1:15,000

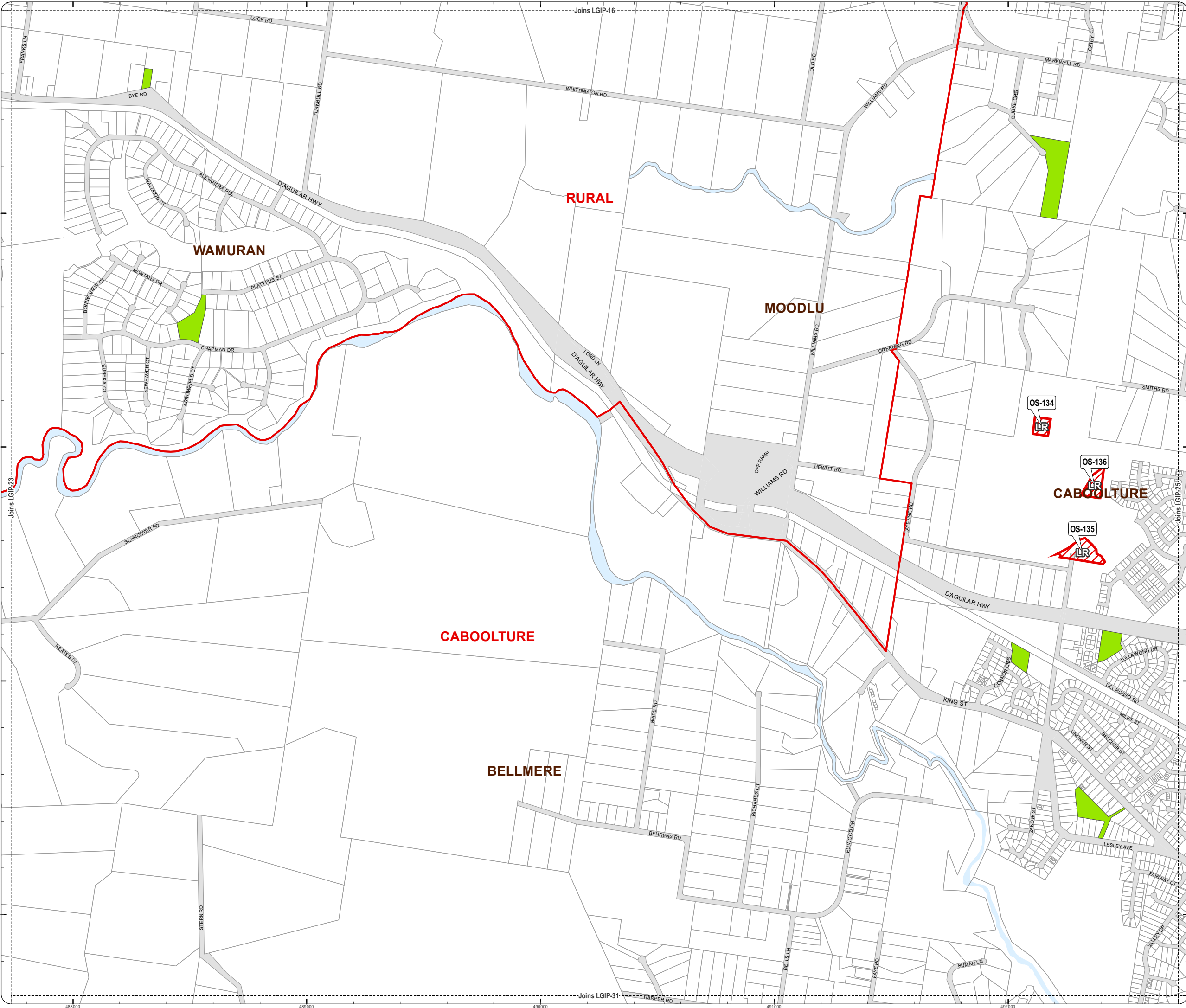
Date Produced: 08 July 2021  
Projection: Map Grid of Australia, Zone 56  
Horizontal Datum: Geocentric Datum of Australia 1994

DISCLAIMER: Some of the information shown in this document has been provided to Council from external third parties. Council makes no representation and gives no warranty about the accuracy, reliability, completeness or suitability for any particular purpose of the information. Persons should not rely on the information shown in this document to make any decision with financial or legal implications and should instead rely on their own enquiries. To the full extent that it is able to do so in law, Council disclaims all liability (including liability in negligence) for all costs, losses and damages (including indirect and consequential costs, losses and damages) caused by or arising from anyone using or relying on the information shown in this document for any purpose whatsoever. © Copyright Moreton Bay Regional Council 2021

DCDB (Version July 2021) is reproduced with the permission of the State of Queensland.



LGIP-24 PC







LOCAL GOVERNMENT INFRASTRUCTURE PLAN  
PLAN FOR TRUNK INFRASTRUCTURE -  
PUBLIC PARKS AND LAND FOR COMMUNITY FACILITIES

Open Space Service Catchments

Property Boundary

Future Trunk Public Parks

- DC - Future District Civic
- DR - Future District Recreation
- DS - Future District Sport
- LR - Future Local Recreation
- RC - Future Regional Civic
- RR - Future Regional Recreation
- RS - Future Regional Sport

Future Trunk Community Indicative

Future Trunk Land For Community Facilities

Existing Trunk Land for Community Facilities



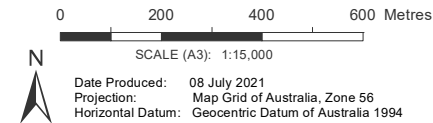
Existing Trunk Public Parks Network

- Sports
- Civic
- Recreation and Foreshore

Where future trunk infrastructure is located outside the PIA it is intended to service population within the relevant district catchment of the PIA.

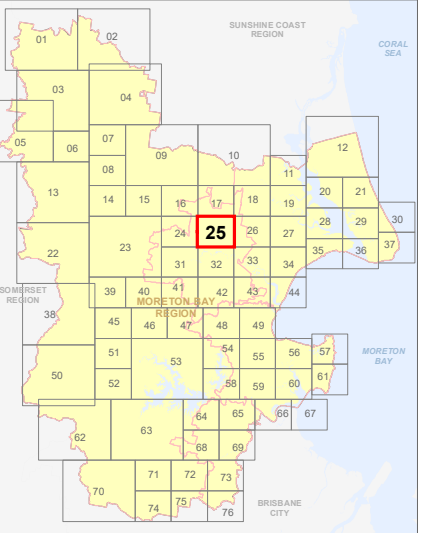
Note: The Moreton Bay Local Government boundary is the service catchment for the Open Space Facilities

LGIP Interim Amendment No. 1  
Public Consultation Version



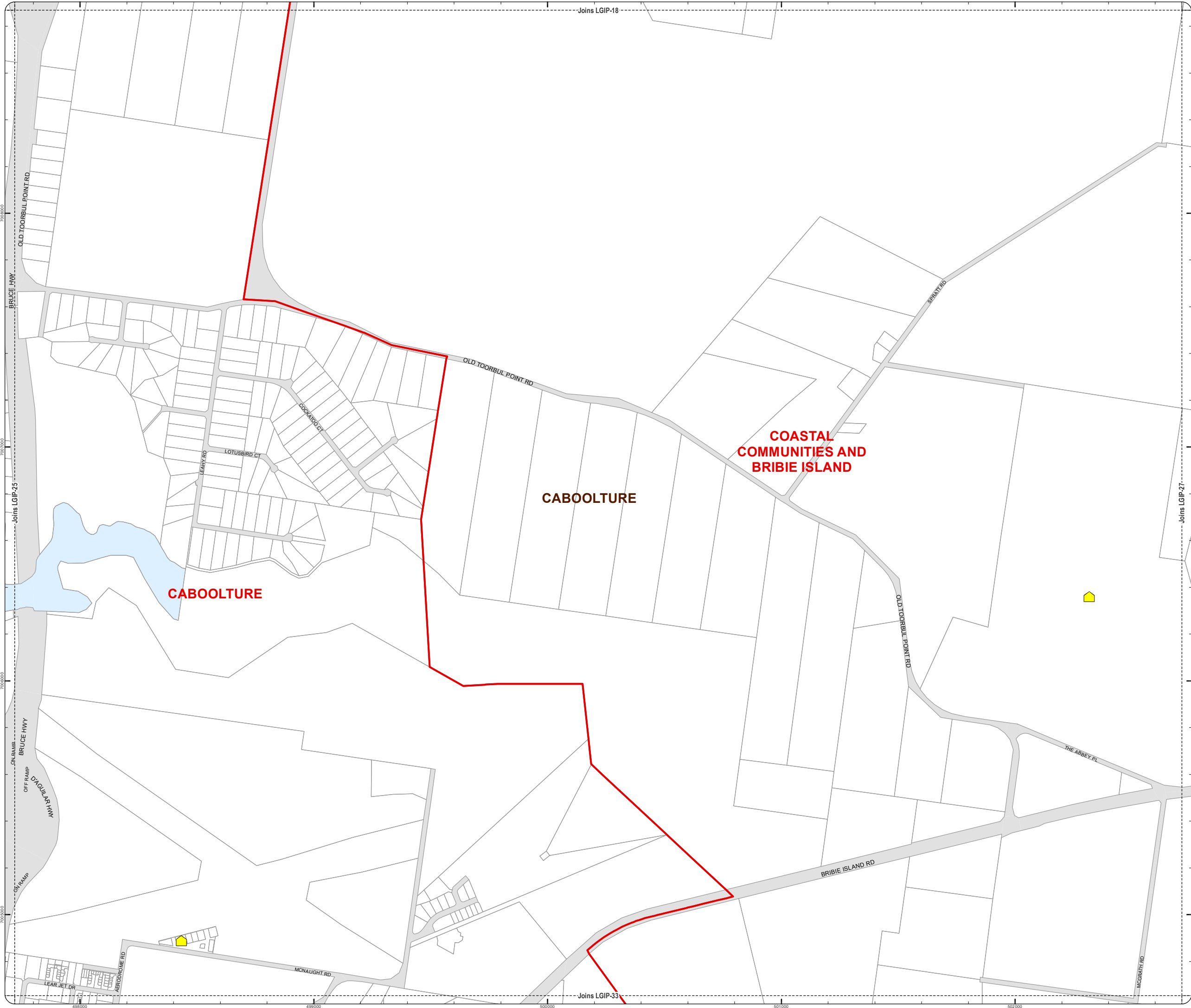
DISCLAIMER: Some of the information shown in this document has been provided to Council from external third parties. Council makes no representation and gives no warranty about the accuracy, reliability, completeness or suitability for any particular purpose of the information. Persons should not rely on the information shown in this document to make any decision with financial or legal implications and should instead rely on their own enquiries. To the full extent that it is able to do so in law, Council disclaims all liability (including liability in negligence) for all costs, losses and damages (including indirect and consequential costs, losses and damages) caused by or arising from anyone using or relying on the information shown in this document for any purpose whatsoever. © Copyright Moreton Bay Regional Council 2021

DCDB (Version July 2021) is reproduced with the permission of the State of Queensland.





LGIP-1 - LGIP-18 PC v2\_Smart.mxd



Open Space Service Catchments

Property Boundary

**Future Trunk Public Parks**

DC - Future District Civic

DR - Future District Recreation

DS - Future District Sport

LR - Future Local Recreation

RC - Future Regional Civic

RR - Future Regional Recreation

RS - Future Regional Sport

**Future Trunk Community Indicative**

Future Trunk Land For Community Facilities

**Existing Trunk Land for Community Facilities**



**Existing Trunk Public Parks Network**

Sports

Civic

Recreation and Foreshore

Where future trunk infrastructure is located outside the PIA it is intended to service population within the relevant district catchment of the PIA.

**Note:** The Moreton Bay Local Government boundary is the service catchment for the Open Space Facilities

### LGIP Interim Amendment No. 1 Public Consultation Version

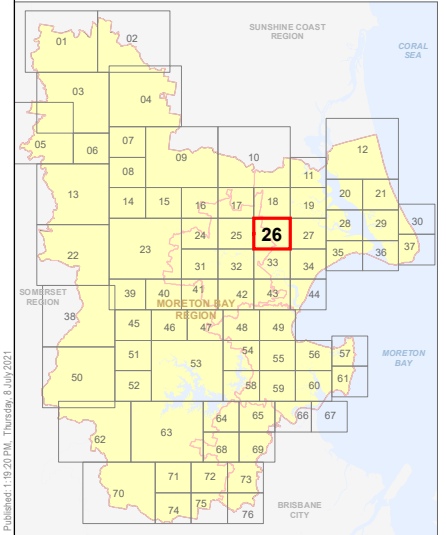
0 200 400 600 Metres



SCALE (A3): 1:15,000  
Date Produced: 08 July 2021  
Projection: Map Grid of Australia, Zone 56  
Horizontal Datum: Geocentric Datum of Australia 1994

**DISCLAIMER:** Some of the information shown in this document has been provided to Council from external third parties. Council makes no representation and gives no warranty about the accuracy, reliability, completeness or suitability for any particular purpose of the information. Persons should not rely on the information shown in this document to make any decision with financial or legal implications and should instead rely on their own enquiries. To the full extent that it is able to do so in law, Council disclaims all liability (including liability in negligence) for all costs, losses and damages (including indirect and consequential costs, losses and damages) caused by or arising from anyone using or relying on the information shown in this document for any purpose whatsoever. © Copyright Moreton Bay Regional Council 2021

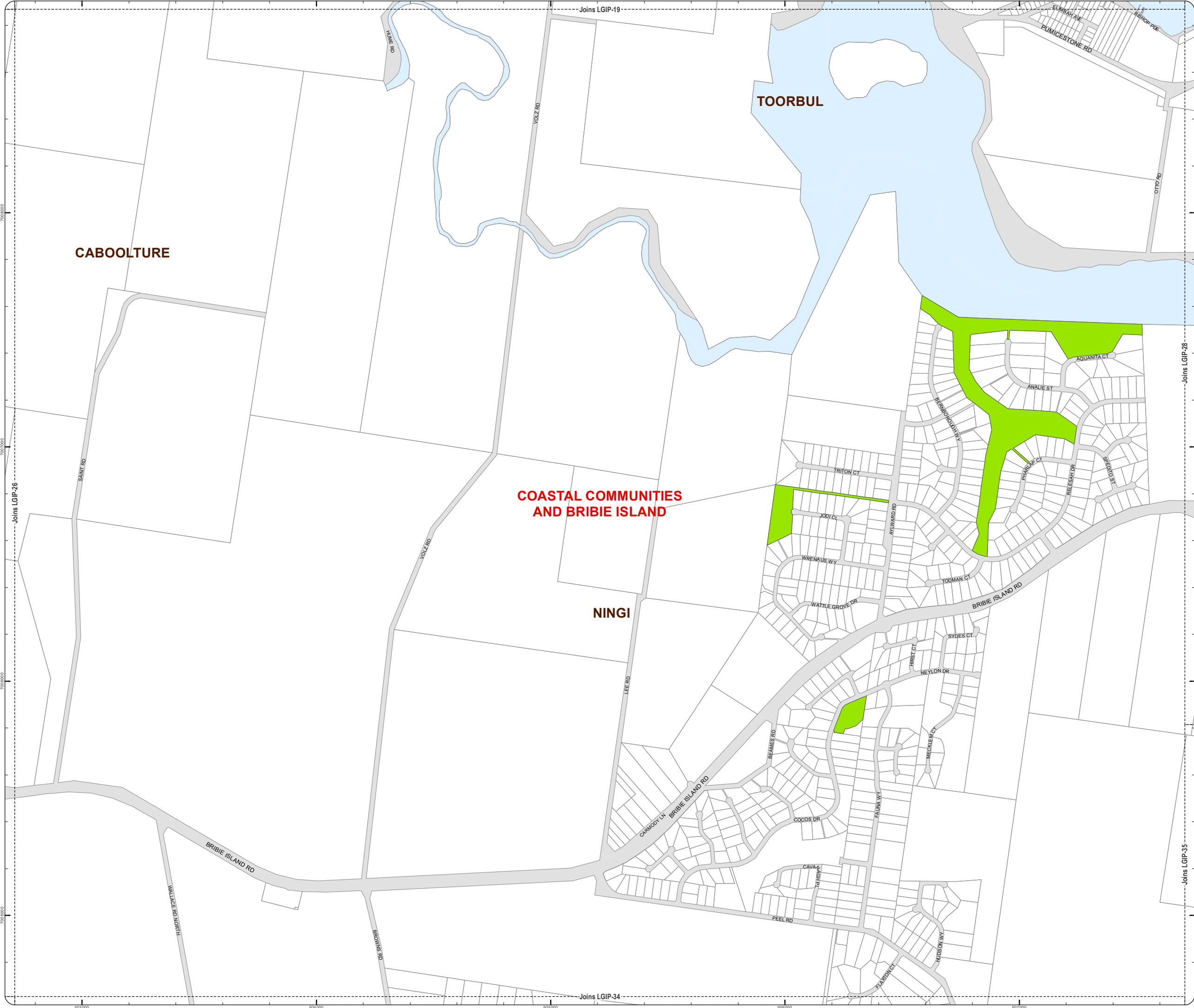
DCDB (Version July 2021) is reproduced with the permission of the State of Queensland.



Published 1:19:20 PM, Thursday 8 July 2021



LGIP-1 - LGIP-78 PC v2\_Smart.mxd



Open Space Service Catchments

Property Boundary

**Future Trunk Public Parks**

DC - Future District Civic

DR - Future District Recreation

DS - Future District Sport

LR - Future Local Recreation

RC - Future Regional Civic

RR - Future Regional Recreation

RS - Future Regional Sport

**Future Trunk Community Indicative**

Future Trunk Land For Community Facilities

**Existing Trunk Land for Community Facilities**



**Existing Trunk Public Parks Network**

Sports

Civic

Recreation and Foreshore

Where future trunk infrastructure is located outside the PIA it is intended to service population within the relevant district catchment of the PIA.

**Note:** The Moreton Bay Local Government boundary is the service catchment for the Open Space Facilities

**LGIP Interim Amendment No. 1  
Public Consultation Version**

0 200 400 600 Metres



SCALE (A3): 1:15,000

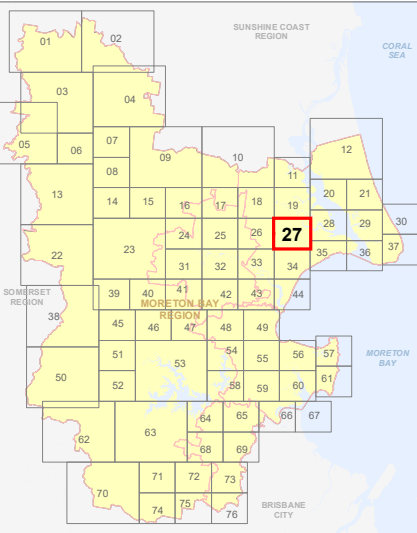
Date Produced: 08 July 2021

Projection: Map Grid of Australia, Zone 56

Horizontal Datum: Geocentric Datum of Australia 1994

**DISCLAIMER:** Some of the information shown in this document has been provided to Council from external third parties. Council makes no representation and gives no warranty about the accuracy, reliability, completeness or suitability for any particular purpose of the information. Persons should not rely on the information shown in this document to make any decision with financial or legal implications and should instead rely on their own enquiries. To the full extent that it is able to do so in law, Council disclaims all liability (including liability in negligence) for all costs, losses and damages (including indirect and consequential costs, losses and damages) caused by or arising from anyone using or relying on the information shown in this document for any purpose whatsoever. © Copyright Moreton Bay Regional Council 2021

DCDB (Version July 2021) is reproduced with the permission of the State of Queensland.



**LGIP-27 PC**





LOCAL GOVERNMENT INFRASTRUCTURE PLAN  
PLAN FOR TRUNK INFRASTRUCTURE -  
PUBLIC PARKS AND LAND FOR COMMUNITY FACILITIES

Open Space Service Catchments

Property Boundary

**Future Trunk Public Parks**

DC - Future District Civic

DR - Future District Recreation

DS - Future District Sport

LR - Future Local Recreation

RC - Future Regional Civic

RR - Future Regional Recreation

RS - Future Regional Sport

**Future Trunk Community Indicative**

Future Trunk Land For Community Facilities

**Existing Trunk Land for Community Facilities**



**Existing Trunk Public Parks Network**

Sports

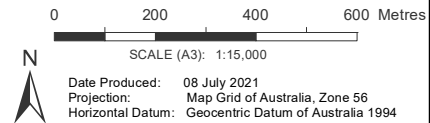
Civic

Recreation and Foreshore

Where future trunk infrastructure is located outside the PIA it is intended to service population within the relevant district catchment of the PIA.

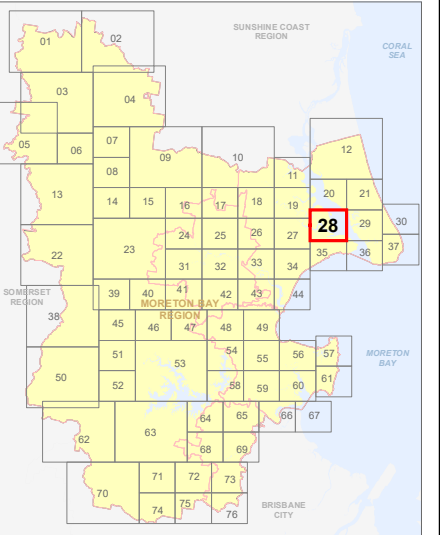
**Note:** The Moreton Bay Local Government boundary is the service catchment for the Open Space Facilities

**LGIP Interim Amendment No. 1**  
**Public Consultation Version**



**DISCLAIMER:** Some of the information shown in this document has been provided to Council from external third parties. Council makes no representation and gives no warranty about the accuracy, reliability, completeness or suitability for any particular purpose of the information. Persons should not rely on the information shown in this document to make any decision with financial or legal implications and should instead rely on their own enquiries. To the full extent that it is able to do so in law, Council disclaims all liability (including liability in negligence) for all costs, losses and damages (including indirect and consequential costs, losses and damages) caused by or arising from anyone using or relying on the information shown in this document for any purpose whatsoever. © Copyright Moreton Bay Regional Council 2021

DCDB (Version July 2021) is reproduced with the permission of the State of Queensland.





LOCAL GOVERNMENT INFRASTRUCTURE PLAN  
PLAN FOR TRUNK INFRASTRUCTURE -  
PUBLIC PARKS AND LAND FOR COMMUNITY FACILITIES

Open Space Service Catchments

Property Boundary

Future Trunk Public Parks

DC - Future District Civic

DR - Future District Recreation

DS - Future District Sport

LR - Future Local Recreation

RC - Future Regional Civic

RR - Future Regional Recreation

RS - Future Regional Sport

Future Trunk Community Indicative

Future Trunk Land For Community Facilities

Existing Trunk Land for Community Facilities



Existing Trunk Public Parks Network

Sports

Civic

Recreation and Foreshore

Where future trunk infrastructure is located outside the PIA it is intended to service population within the relevant district catchment of the PIA.

Note: The Moreton Bay Local Government boundary is the service catchment for the Open Space Facilities

LGIP Interim Amendment No. 1  
Public Consultation Version

0 200 400 600 Metres

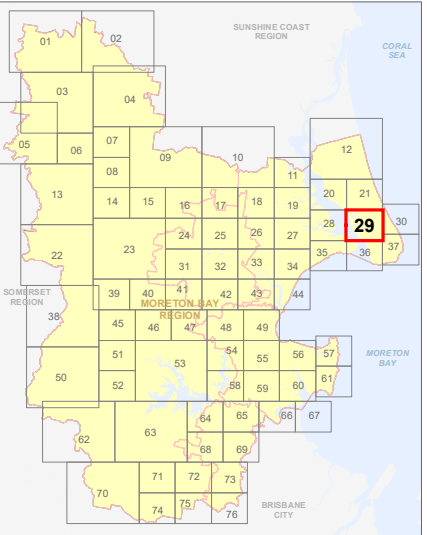


SCALE (A3): 1:15,000

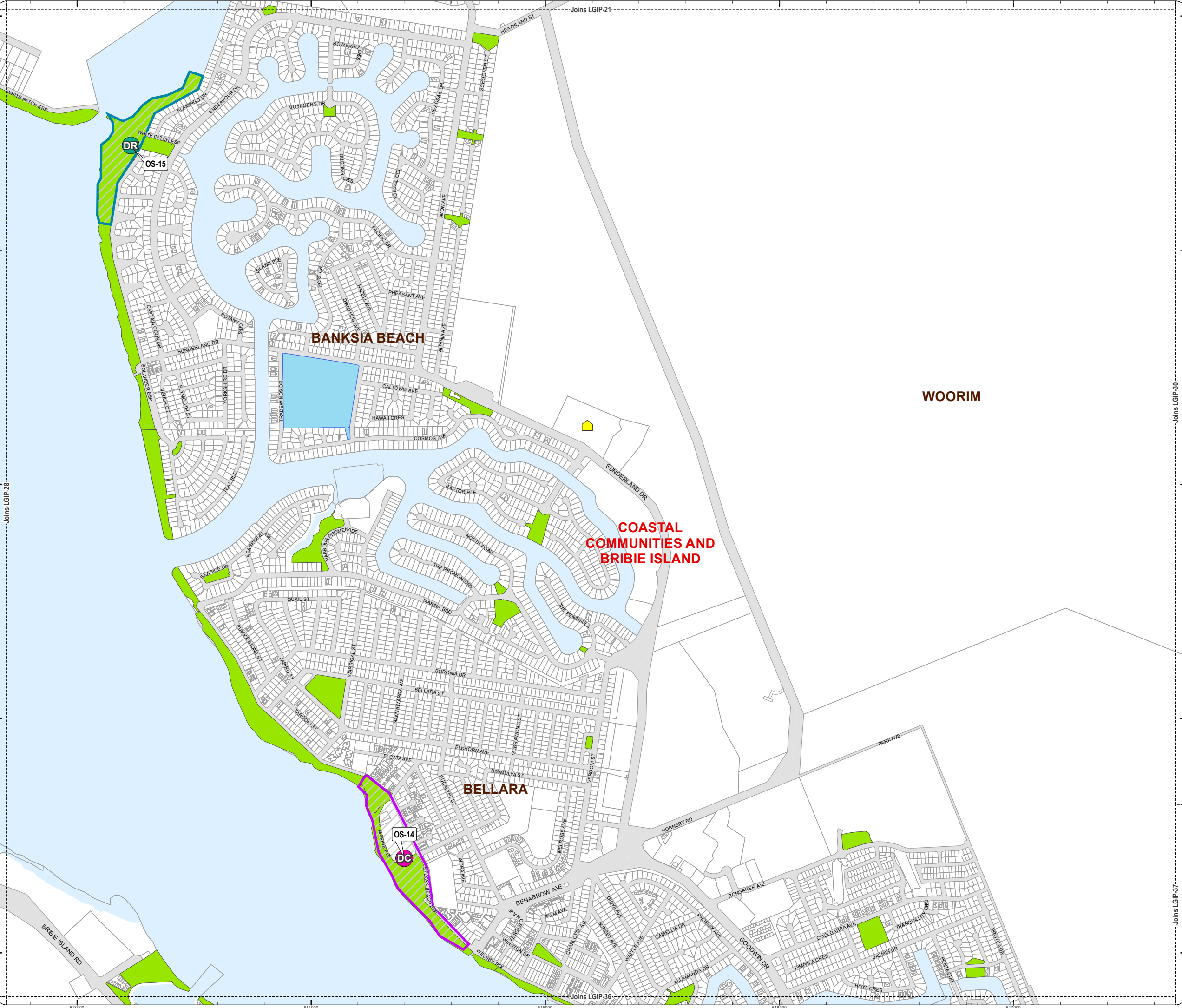
Date Produced: 08 July 2021  
Projection: Map Grid of Australia, Zone 56  
Horizontal Datum: Geocentric Datum of Australia 1994

DISCLAIMER: Some of the information shown in this document has been provided to Council from external third parties. Council makes no representation and gives no warranty about the accuracy, reliability, completeness or suitability for any particular purpose of the information. Persons should not rely on the information shown in this document to make any decision with financial or legal implications and should instead rely on their own enquiries. To the full extent that it is able to do so in law, Council disclaims all liability (including liability in negligence) for all costs, losses and damages (including indirect and consequential costs, losses and damages) caused by or arising from anyone using or relying on the information shown in this document for any purpose whatsoever. © Copyright Moreton Bay Regional Council 2021

DCDB (Version July 2021) is reproduced with the permission of the State of Queensland.



LGIP-29 PC





LOCAL GOVERNMENT INFRASTRUCTURE PLAN  
PLAN FOR TRUNK INFRASTRUCTURE -  
PUBLIC PARKS AND LAND FOR COMMUNITY FACILITIES

Open Space Service Catchments

Property Boundary

**Future Trunk Public Parks**

DC - Future District Civic

DR - Future District Recreation

DS - Future District Sport

LR - Future Local Recreation

RC - Future Regional Civic

RR - Future Regional Recreation

RS - Future Regional Sport

**Future Trunk Community Indicative**

Future Trunk Land For Community Facilities

**Existing Trunk Land for Community Facilities**



**Existing Trunk Public Parks Network**

Sports

Civic

Recreation and Foreshore

Where future trunk infrastructure is located outside the PIA it is intended to service population within the relevant district catchment of the PIA.

**Note:** The Moreton Bay Local Government boundary is the service catchment for the Open Space Facilities

**LGIP Interim Amendment No. 1  
Public Consultation Version**

0 200 400 600 Metres

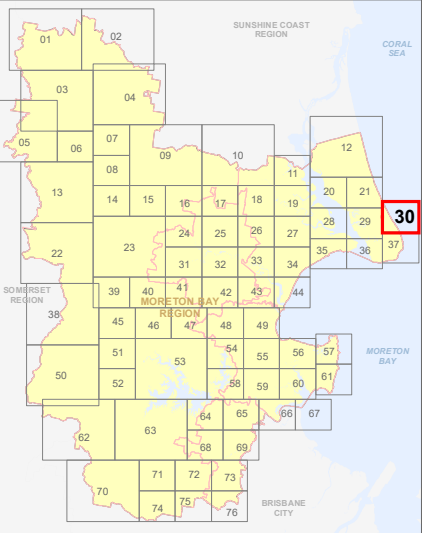


SCALE (A3): 1:15,000

Date Produced: 08 July 2021  
Projection: Map Grid of Australia, Zone 56  
Horizontal Datum: Geocentric Datum of Australia 1994

**DISCLAIMER:** Some of the information shown in this document has been provided to Council from external third parties. Council makes no representation and gives no warranty about the accuracy, reliability, completeness or suitability for any particular purpose of the information. Persons should not rely on the information shown in this document to make any decision with financial or legal implications and should instead rely on their own enquiries. To the full extent that it is able to do so in law, Council disclaims all liability (including liability in negligence) for all costs, losses and damages (including indirect and consequential costs, losses and damages) caused by or arising from anyone using or relying on the information shown in this document for any purpose whatsoever. © Copyright Moreton Bay Regional Council 2021

DCDB (Version July 2021) is reproduced with the permission of the State of Queensland.



LGIP-30 PC

Joins LGIP-21

7010000

7000000

Joins LGIP-29

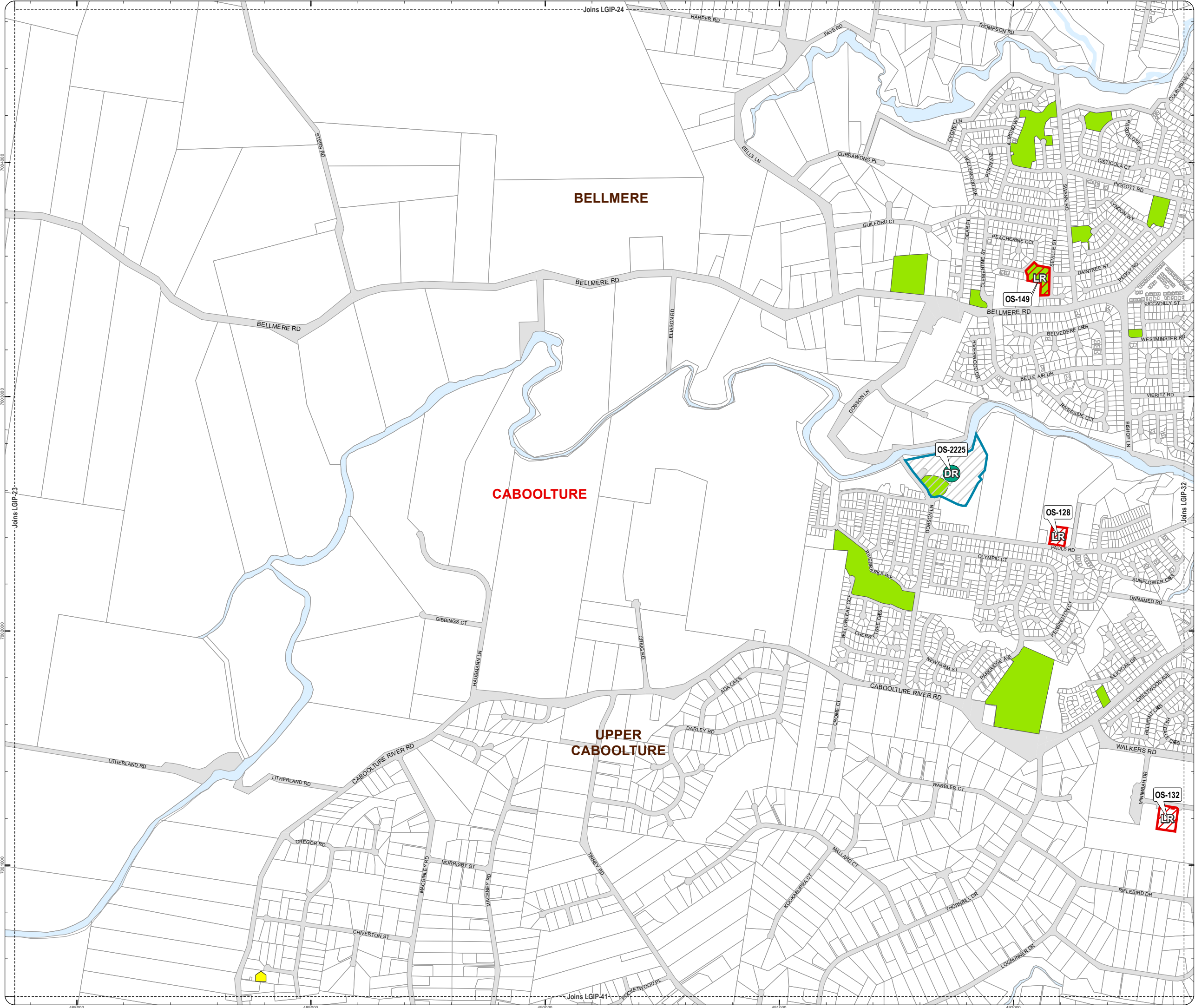
7000000

7007000

Joins LGIP-37



LGIP-1 - LGIP-18 PC v2\_Smart.mxd



LOCAL GOVERNMENT INFRASTRUCTURE PLAN  
PLAN FOR TRUNK INFRASTRUCTURE -  
PUBLIC PARKS AND LAND FOR COMMUNITY FACILITIES

Open Space Service Catchments

Property Boundary

**Future Trunk Public Parks**

- DC - Future District Civic
- DR - Future District Recreation
- DS - Future District Sport
- LR - Future Local Recreation
- RC - Future Regional Civic
- RR - Future Regional Recreation
- RS - Future Regional Sport

**Future Trunk Community Indicative**

Future Trunk Land For Community Facilities

**Existing Trunk Land for Community Facilities**



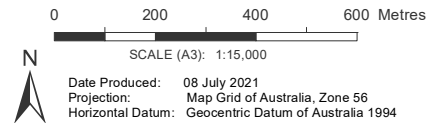
**Existing Trunk Public Parks Network**

- Sports
- Civic
- Recreation and Foreshore

Where future trunk infrastructure is located outside the PIA it is intended to service population within the relevant district catchment of the PIA.

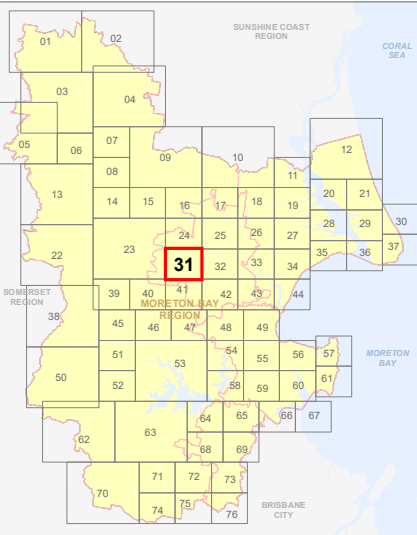
**Note:** The Moreton Bay Local Government boundary is the service catchment for the Open Space Facilities

**LGIP Interim Amendment No. 1  
Public Consultation Version**



**DISCLAIMER:** Some of the information shown in this document has been provided to Council from external third parties. Council makes no representation and gives no warranty about the accuracy, reliability, completeness or suitability for any particular purpose of the information. Persons should not rely on the information shown in this document to make any decision with financial or legal implications and should instead rely on their own enquiries. To the full extent that it is able to do so in law, Council disclaims all liability (including liability in negligence) for all costs, losses and damages (including indirect and consequential costs, losses and damages) caused by or arising from anyone using or relying on the information shown in this document for any purpose whatsoever. © Copyright Moreton Bay Regional Council 2021

DCDB (Version July 2021) is reproduced with the permission of the State of Queensland.



LGIP-31 PC



LOCAL GOVERNMENT INFRASTRUCTURE PLAN  
PLAN FOR TRUNK INFRASTRUCTURE -  
PUBLIC PARKS AND LAND FOR COMMUNITY FACILITIES

Open Space Service Catchments

Property Boundary

**Future Trunk Public Parks**

DC - Future District Civic

DR - Future District Recreation

DS - Future District Sport

LR - Future Local Recreation

RC - Future Regional Civic

RR - Future Regional Recreation

RS - Future Regional Sport

**Future Trunk Community Indicative**

Future Trunk Land For Community Facilities

**Existing Trunk Land for Community Facilities**



**Existing Trunk Public Parks Network**

Sports

Civic

Recreation and Foreshore

Where future trunk infrastructure is located outside the PIA it is intended to service population within the relevant district catchment of the PIA.

**Note:** The Moreton Bay Local Government boundary is the service catchment for the Open Space Facilities

**LGIP Interim Amendment No. 1  
Public Consultation Version**

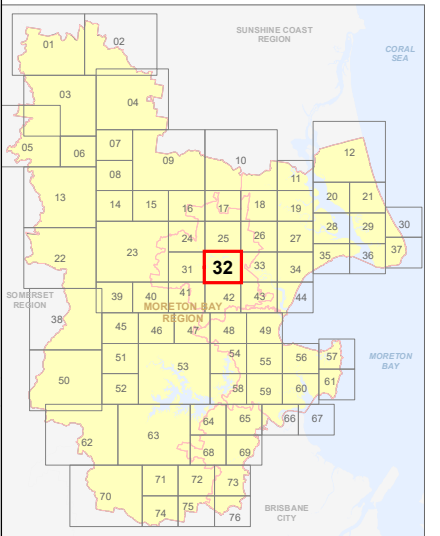
0 200 400 600 Metres

SCALE (A3): 1:15,000

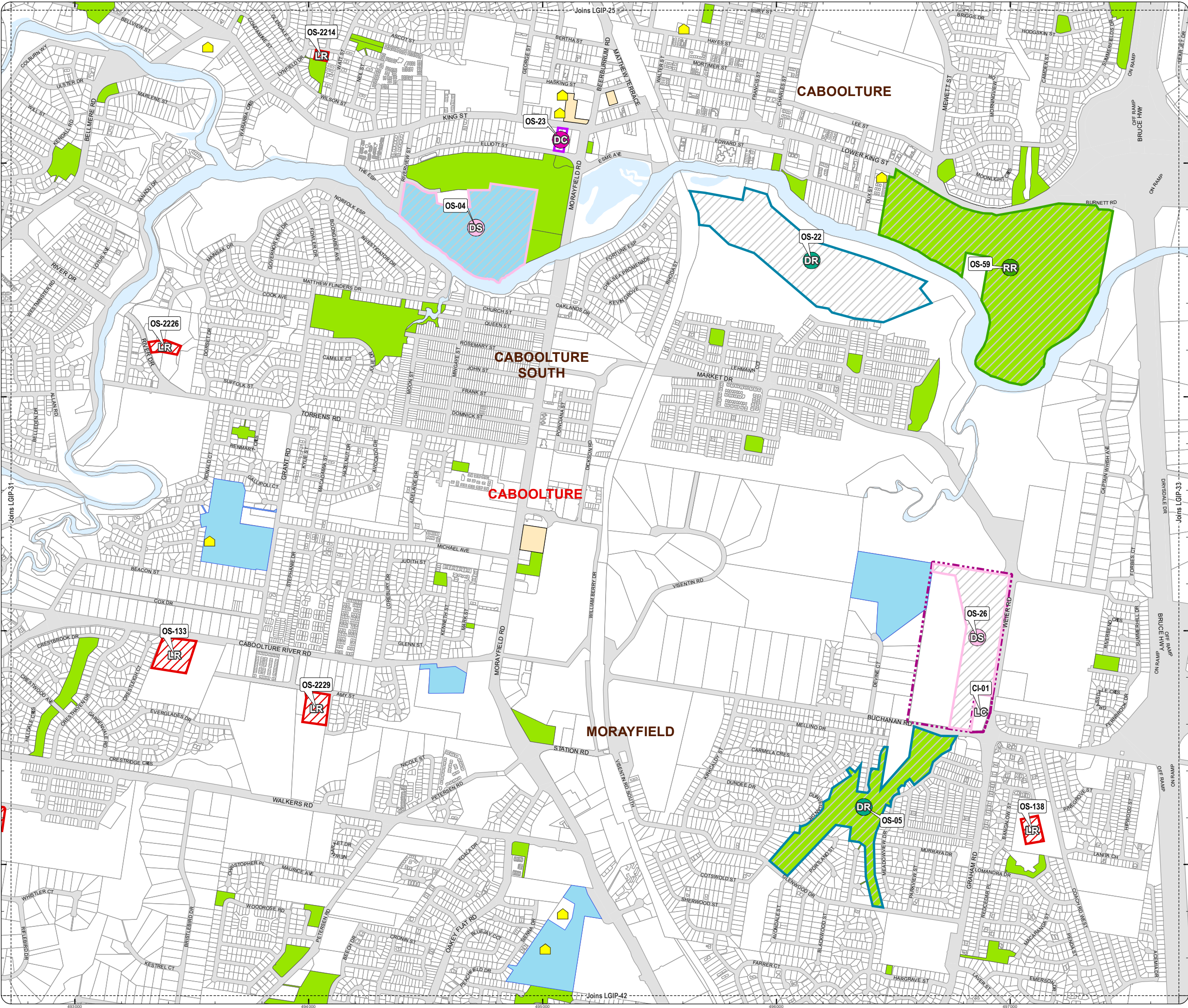
Date Produced: 08 July 2021  
Projection: Map Grid of Australia, Zone 56  
Horizontal Datum: Geocentric Datum of Australia 1994

**DISCLAIMER:** Some of the information shown in this document has been provided to Council from external third parties. Council makes no representation and gives no warranty about the accuracy, reliability, completeness or suitability for any particular purpose of the information. Persons should not rely on the information shown in this document to make any decision with financial or legal implications and should instead rely on their own enquiries. To the full extent that it is able to do so in law, Council disclaims all liability (including liability in negligence) for all costs, losses and damages (including indirect and consequential costs, losses and damages) caused by or arising from anyone using or relying on the information shown in this document for any purpose whatsoever. © Copyright Moreton Bay Regional Council 2021

DCDB (Version July 2021) is reproduced with the permission of the State of Queensland.



LGIP-32 PC





LOCAL GOVERNMENT INFRASTRUCTURE PLAN  
PLAN FOR TRUNK INFRASTRUCTURE -  
PUBLIC PARKS AND LAND FOR COMMUNITY FACILITIES

- Open Space Service Catchments
- Property Boundary

- Future Trunk Public Parks**
- DC - Future District Civic
  - DR - Future District Recreation
  - DS - Future District Sport
  - LR - Future Local Recreation
  - RC - Future Regional Civic
  - RR - Future Regional Recreation
  - RS - Future Regional Sport

**Future Trunk Community Indicative**

- Future Trunk Land For Community Facilities

**Existing Trunk Land for Community Facilities**

- Existing Trunk Public Parks Network
- Sports
  - Civic
  - Recreation and Foreshore

Where future trunk infrastructure is located outside the PIA it is intended to service population within the relevant district catchment of the PIA.

**Note:** The Moreton Bay Local Government boundary is the service catchment for the Open Space Facilities

**LGIP Interim Amendment No. 1  
Public Consultation Version**

0 200 400 600 Metres

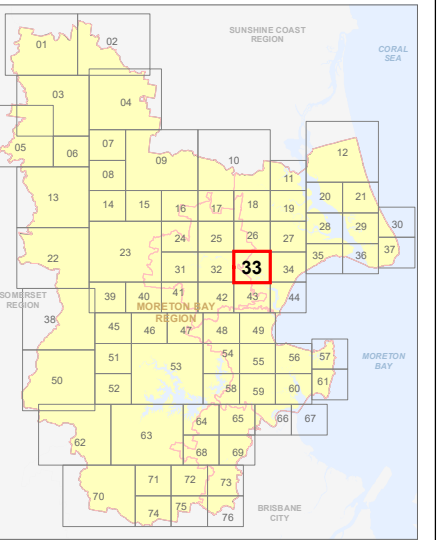
SCALE (A3): 1:15,000

N

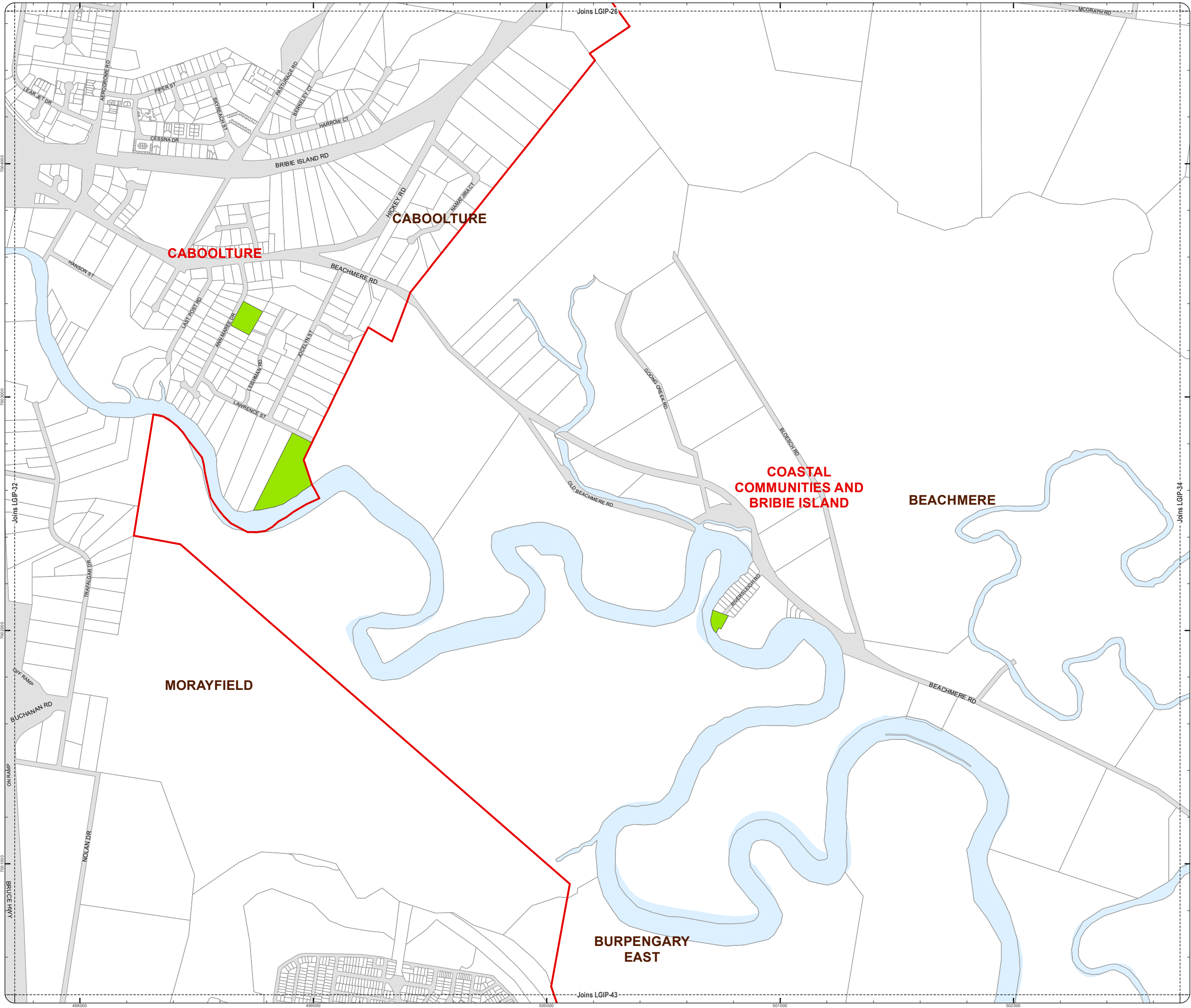
Date Produced: 08 July 2021  
Projection: Map Grid of Australia, Zone 56  
Horizontal Datum: Geocentric Datum of Australia 1994

**DISCLAIMER:** Some of the information shown in this document has been provided to Council from external third parties. Council makes no representation and gives no warranty about the accuracy, reliability, completeness or suitability for any particular purpose of the information. Persons should not rely on the information shown in this document to make any decision with financial or legal implications and should instead rely on their own enquiries. To the full extent that it is able to do so in law, Council disclaims all liability (including liability in negligence) for all costs, losses and damages (including indirect and consequential costs, losses and damages) caused by or arising from anyone using or relying on the information shown in this document for any purpose whatsoever. © Copyright Moreton Bay Regional Council 2021

DCDB (Version July 2021) is reproduced with the permission of the State of Queensland.

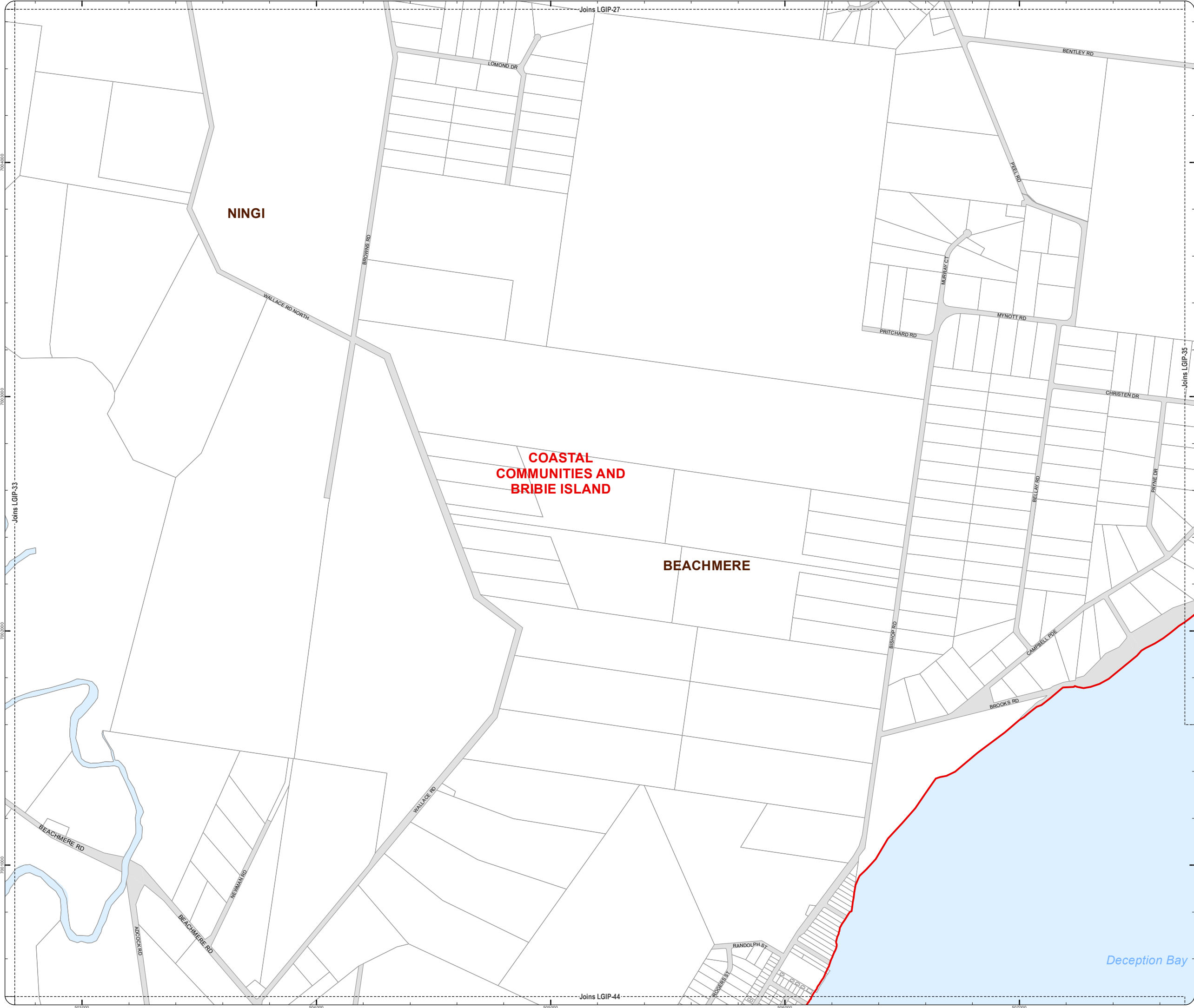


LGIP-33 PC





LGIP-1 - LGIP-18 PC v2\_Smart.mxd



LOCAL GOVERNMENT INFRASTRUCTURE PLAN  
PLAN FOR TRUNK INFRASTRUCTURE -  
PUBLIC PARKS AND LAND FOR COMMUNITY FACILITIES

Open Space Service Catchments

Property Boundary

**Future Trunk Public Parks**

DC - Future District Civic

DR - Future District Recreation

DS - Future District Sport

LR - Future Local Recreation

RC - Future Regional Civic

RR - Future Regional Recreation

RS - Future Regional Sport

**Future Trunk Community Indicative**

Future Trunk Land For Community Facilities

**Existing Trunk Land for Community Facilities**



**Existing Trunk Public Parks Network**

Sports

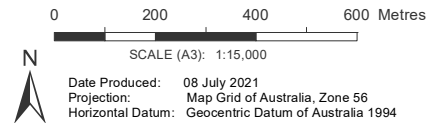
Civic

Recreation and Foreshore

Where future trunk infrastructure is located outside the PIA it is intended to service population within the relevant district catchment of the PIA.

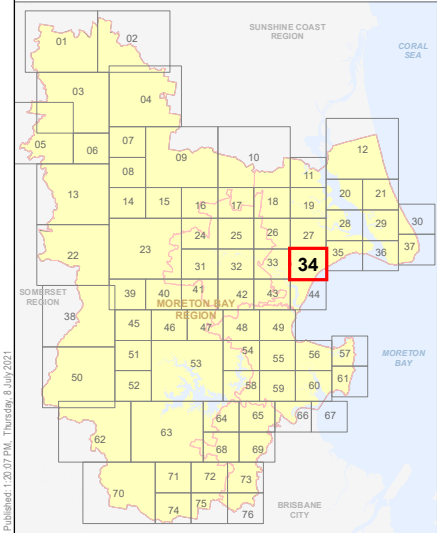
**Note:** The Moreton Bay Local Government boundary is the service catchment for the Open Space Facilities

**LGIP Interim Amendment No. 1  
Public Consultation Version**



**DISCLAIMER:** Some of the information shown in this document has been provided to Council from external third parties. Council makes no representation and gives no warranty about the accuracy, reliability, completeness or suitability for any particular purpose of the information. Persons should not rely on the information shown in this document to make any decision with financial or legal implications and should instead rely on their own enquiries. To the full extent that it is able to do so in law, Council disclaims all liability (including liability in negligence) for all costs, losses and damages (including indirect and consequential costs, losses and damages) caused by or arising from anyone using or relying on the information shown in this document for any purpose whatsoever. © Copyright Moreton Bay Regional Council 2021

DCDB (Version July 2021) is reproduced with the permission of the State of Queensland.



**LGIP-34 PC**



LOCAL GOVERNMENT INFRASTRUCTURE PLAN  
PLAN FOR TRUNK INFRASTRUCTURE -  
PUBLIC PARKS AND LAND FOR COMMUNITY FACILITIES

Open Space Service Catchments

Property Boundary

Future Trunk Public Parks

- DC - Future District Civic
- DR - Future District Recreation
- DS - Future District Sport
- LR - Future Local Recreation
- RC - Future Regional Civic
- RR - Future Regional Recreation
- RS - Future Regional Sport

Future Trunk Community Indicative

Future Trunk Land For Community Facilities

Existing Trunk Land for Community Facilities



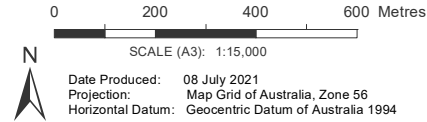
Existing Trunk Public Parks Network

- Sports
- Civic
- Recreation and Foreshore

Where future trunk infrastructure is located outside the PIA it is intended to service population within the relevant district catchment of the PIA.

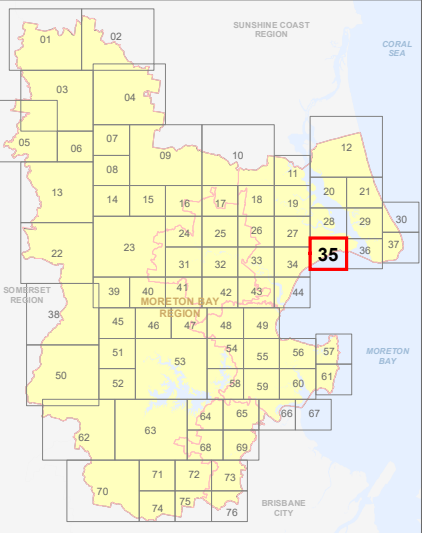
**Note:** The Moreton Bay Local Government boundary is the service catchment for the Open Space Facilities

LGIP Interim Amendment No. 1  
Public Consultation Version



**DISCLAIMER:** Some of the information shown in this document has been provided to Council from external third parties. Council makes no representation and gives no warranty about the accuracy, reliability, completeness or suitability for any particular purpose of the information. Persons should not rely on the information shown in this document to make any decision with financial or legal implications and should instead rely on their own enquiries. To the full extent that it is able to do so in law, Council disclaims all liability (including liability in negligence) for all costs, losses and damages (including indirect and consequential costs, losses and damages) caused by or arising from anyone using or relying on the information shown in this document for any purpose whatsoever. © Copyright Moreton Bay Regional Council 2021

DCDB (Version July 2021) is reproduced with the permission of the State of Queensland.



LGIP-35 PC





LOCAL GOVERNMENT INFRASTRUCTURE PLAN  
PLAN FOR TRUNK INFRASTRUCTURE -  
PUBLIC PARKS AND LAND FOR COMMUNITY FACILITIES

Open Space Service Catchments

Property Boundary

Future Trunk Public Parks

DC - Future District Civic

DR - Future District Recreation

DS - Future District Sport

LR - Future Local Recreation

RC - Future Regional Civic

RR - Future Regional Recreation

RS - Future Regional Sport

Future Trunk Community Indicative

Future Trunk Land For Community Facilities

Existing Trunk Land for Community Facilities



Existing Trunk Public Parks Network

Sports

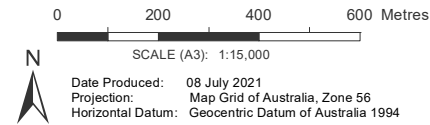
Civic

Recreation and Foreshore

Where future trunk infrastructure is located outside the PIA it is intended to service population within the relevant district catchment of the PIA.

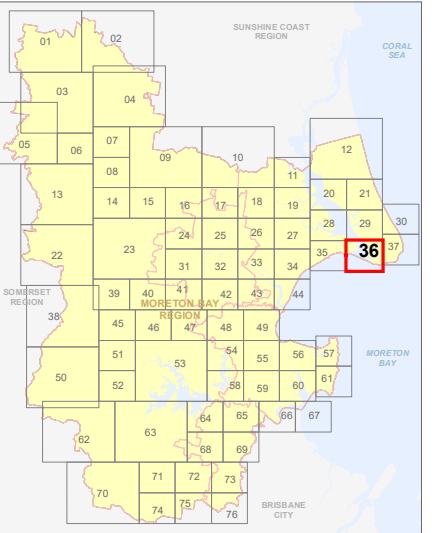
**Note:** The Moreton Bay Local Government boundary is the service catchment for the Open Space Facilities

LGIP Interim Amendment No. 1  
Public Consultation Version



**DISCLAIMER:** Some of the information shown in this document has been provided to Council from external third parties. Council makes no representation and gives no warranty about the accuracy, reliability, completeness or suitability for any particular purpose of the information. Persons should not rely on the information shown in this document to make any decision with financial or legal implications and should instead rely on their own enquiries. To the full extent that it is able to do so in law, Council disclaims all liability (including liability in negligence) for all costs, losses and damages (including indirect and consequential costs, losses and damages) caused by or arising from anyone using or relying on the information shown in this document for any purpose whatsoever. © Copyright Moreton Bay Regional Council 2021

DCDB (Version July 2021) is reproduced with the permission of the State of Queensland.



LGIP-36 PC

COASTAL  
COMMUNITIES AND  
BRIBIE ISLAND

Punicestone Channel

Deception Bay

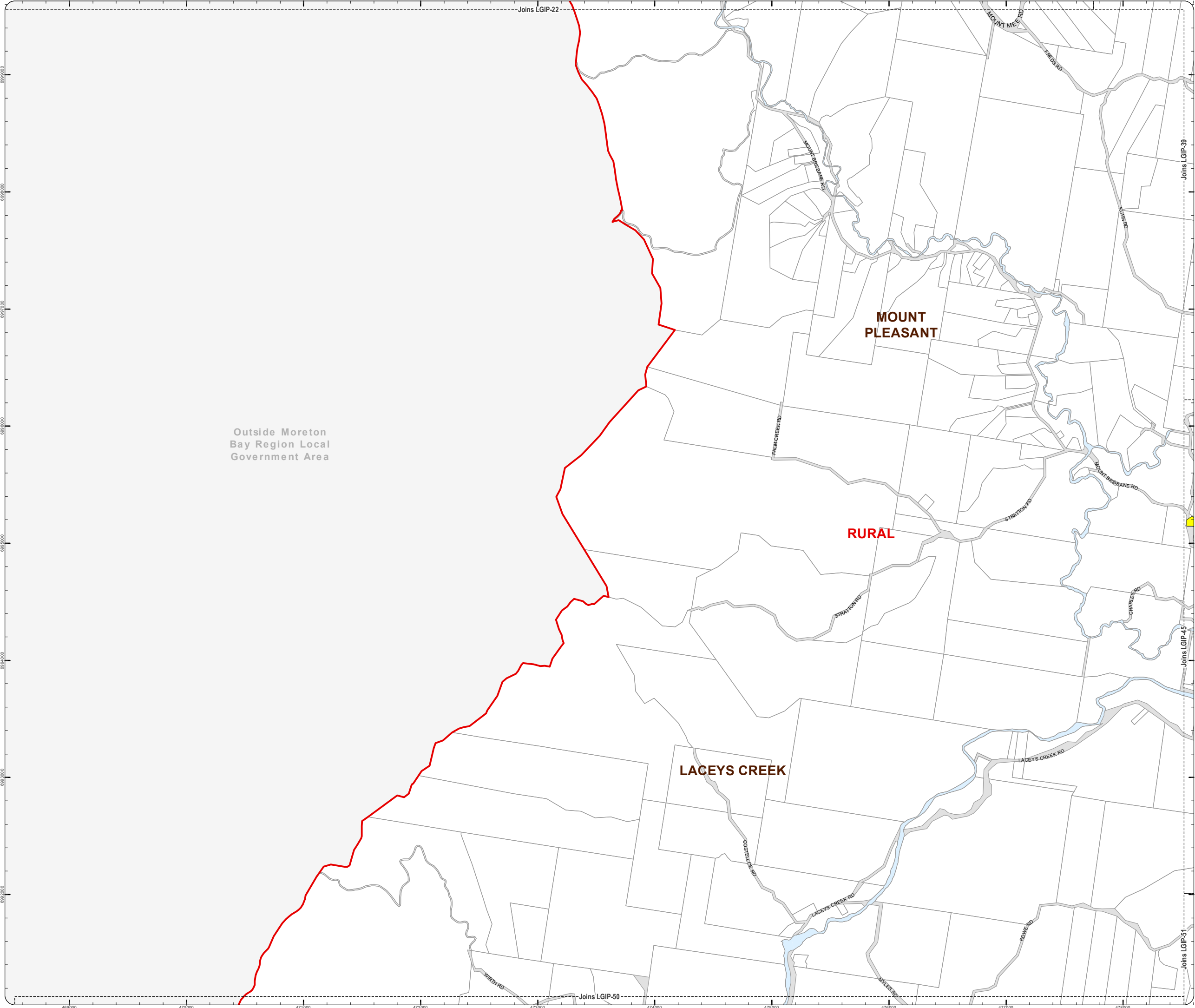
Moreton Bay







LGIP-1 - LGIP-78 PC v2\_Smart.mxd



LOCAL GOVERNMENT INFRASTRUCTURE PLAN  
PLAN FOR TRUNK INFRASTRUCTURE -  
PUBLIC PARKS AND LAND FOR COMMUNITY FACILITIES

Open Space Service Catchments

Property Boundary

Future Trunk Public Parks

DC - Future District Civic

DR - Future District Recreation

DS - Future District Sport

LR - Future Local Recreation

RC - Future Regional Civic

RR - Future Regional Recreation

RS - Future Regional Sport

Future Trunk Community Indicative

Future Trunk Land For Community Facilities

Existing Trunk Land for Community Facilities



Existing Trunk Public Parks Network

Sports

Civic

Recreation and Foreshore

Where future trunk infrastructure is located outside the PIA it is intended to service population within the relevant district catchment of the PIA.

**Note:** The Moreton Bay Local Government boundary is the service catchment for the Open Space Facilities

LGIP Interim Amendment No. 1  
Public Consultation Version

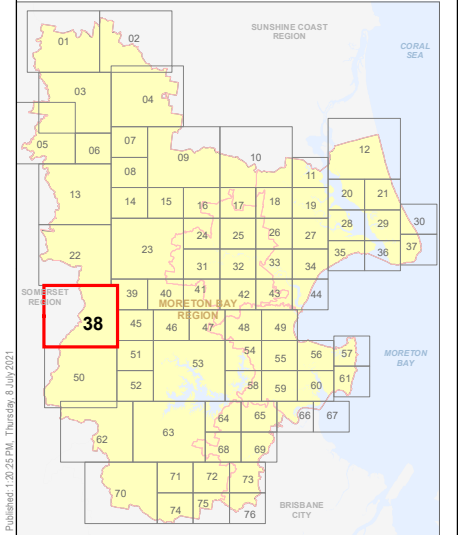
0 400 800 1,200 Metres

SCALE (A3): 1:30,000

Date Produced: 08 July 2021  
Projection: Map Grid of Australia, Zone 56  
Horizontal Datum: Geocentric Datum of Australia 1994

**DISCLAIMER:** Some of the information shown in this document has been provided to Council from external third parties. Council makes no representation and gives no warranty about the accuracy, reliability, completeness or suitability for any particular purpose of the information. Persons should not rely on the information shown in this document to make any decision with financial or legal implications and should instead rely on their own enquiries. To the full extent that it is able to do so in law, Council disclaims all liability (including liability in negligence) for all costs, losses and damages (including indirect and consequential costs, losses and damages) caused by or arising from anyone using or relying on the information shown in this document for any purpose whatsoever. © Copyright Moreton Bay Regional Council 2021

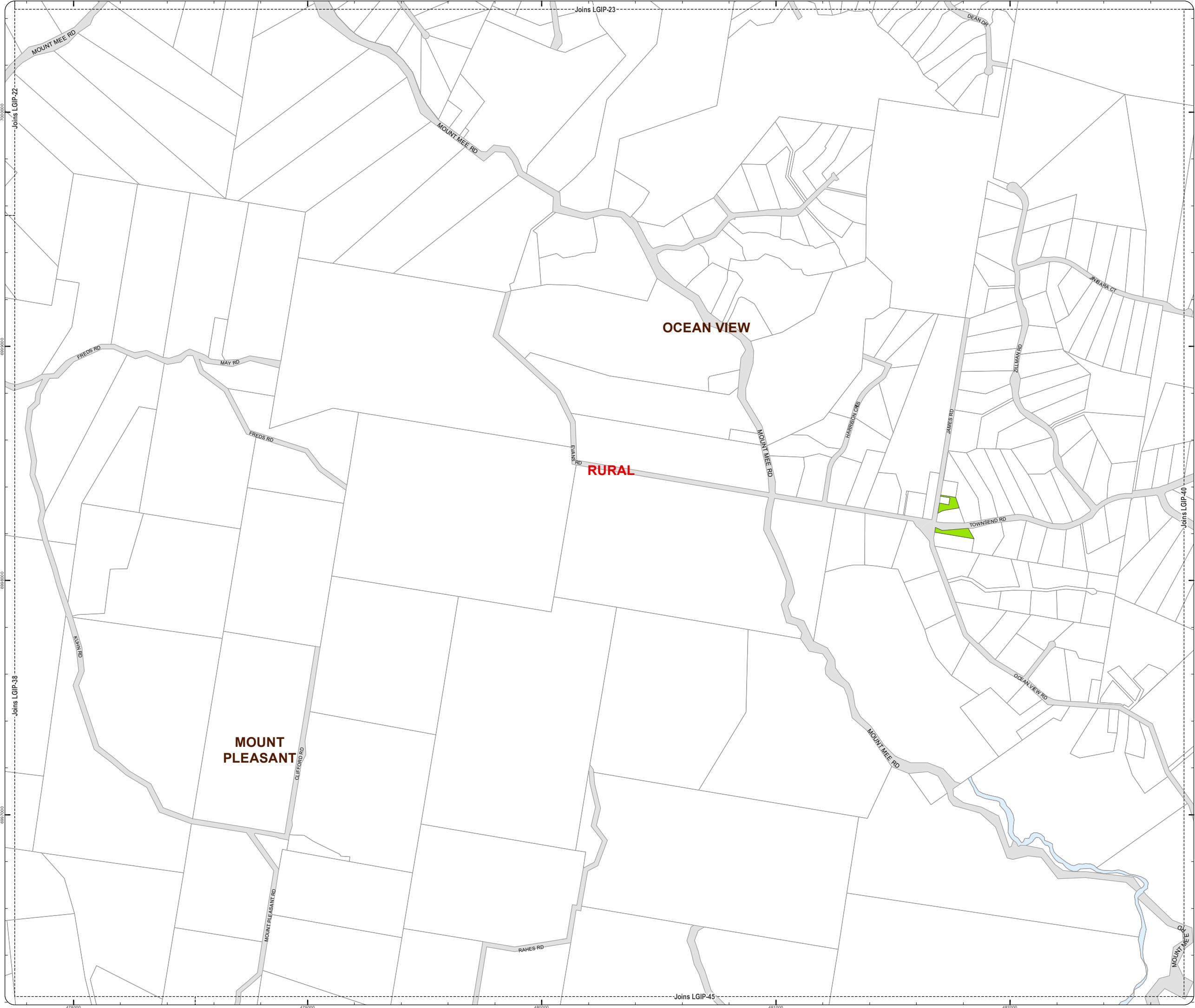
DCDB (Version July 2021) is reproduced with the permission of the State of Queensland.



LGIP-38 PC



LGIP-1 - LGIP-78 PC v2\_Smart.mxd



LOCAL GOVERNMENT INFRASTRUCTURE PLAN  
PLAN FOR TRUNK INFRASTRUCTURE -  
PUBLIC PARKS AND LAND FOR COMMUNITY FACILITIES

Open Space Service Catchments

Property Boundary

**Future Trunk Public Parks**

DC - Future District Civic

DR - Future District Recreation

DS - Future District Sport

LR - Future Local Recreation

RC - Future Regional Civic

RR - Future Regional Recreation

RS - Future Regional Sport

**Future Trunk Community Indicative**

Future Trunk Land For Community Facilities

**Existing Trunk Land for Community Facilities**



**Existing Trunk Public Parks Network**

Sports

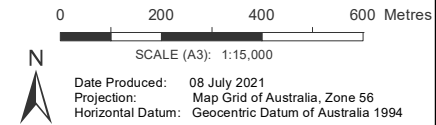
Civic

Recreation and Foreshore

Where future trunk infrastructure is located outside the PIA it is intended to service population within the relevant district catchment of the PIA.

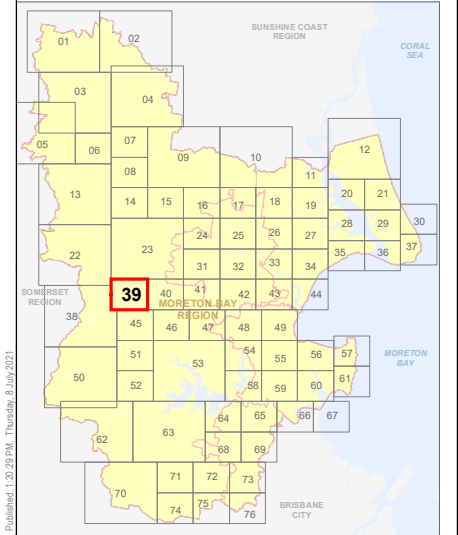
**Note:** The Moreton Bay Local Government boundary is the service catchment for the Open Space Facilities

**LGIP Interim Amendment No. 1  
Public Consultation Version**



**DISCLAIMER:** Some of the information shown in this document has been provided to Council from external third parties. Council makes no representation and gives no warranty about the accuracy, reliability, completeness or suitability for any particular purpose of the information. Persons should not rely on the information shown in this document to make any decision with financial or legal implications and should instead rely on their own enquiries. To the full extent that it is able to do so in law, Council disclaims all liability (including liability in negligence) for all costs, losses and damages (including indirect and consequential costs, losses and damages) caused by or arising from anyone using or relying on the information shown in this document for any purpose whatsoever. © Copyright Moreton Bay Regional Council 2021

DCDB (Version July 2021) is reproduced with the permission of the State of Queensland.



LGIP-39 PC



LOCAL GOVERNMENT INFRASTRUCTURE PLAN  
PLAN FOR TRUNK INFRASTRUCTURE -  
PUBLIC PARKS AND LAND FOR COMMUNITY FACILITIES

- Open Space Service Catchments
- Property Boundary

- Future Trunk Public Parks**
- DC - Future District Civic
- DR - Future District Recreation
- DS - Future District Sport
- LR - Future Local Recreation
- RC - Future Regional Civic
- RR - Future Regional Recreation
- RS - Future Regional Sport

**Future Trunk Community Indicative**

- Future Trunk Land For Community Facilities

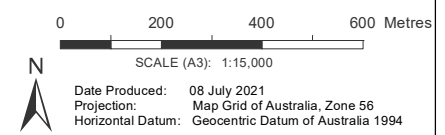
**Existing Trunk Land for Community Facilities**

- Existing Trunk Public Parks Network
- Sports
- Civic
- Recreation and Foreshore

Where future trunk infrastructure is located outside the PIA it is intended to service population within the relevant district catchment of the PIA.

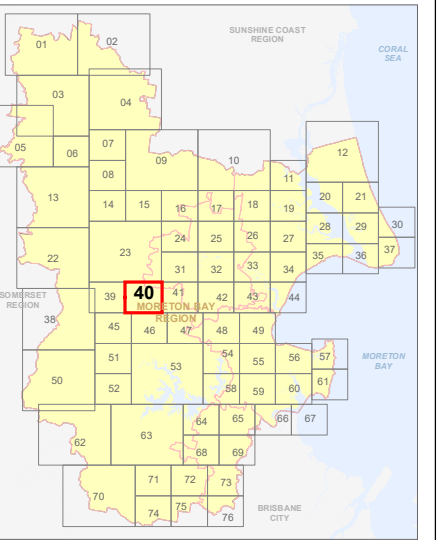
**Note:** The Moreton Bay Local Government boundary is the service catchment for the Open Space Facilities

**LGIP Interim Amendment No. 1  
Public Consultation Version**

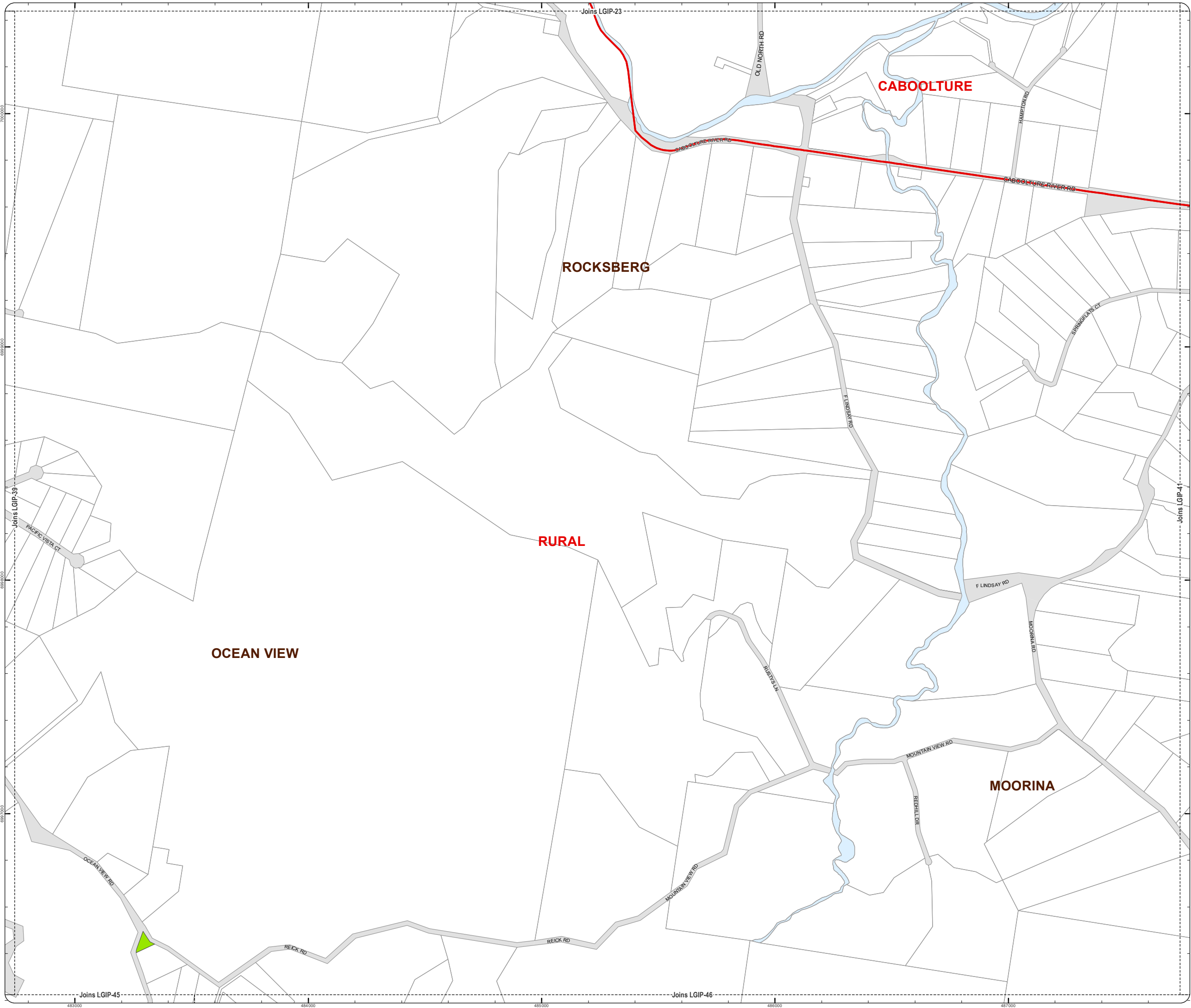


**DISCLAIMER:** Some of the information shown in this document has been provided to Council from external third parties. Council makes no representation and gives no warranty about the accuracy, reliability, completeness or suitability for any particular purpose of the information. Persons should not rely on the information shown in this document to make any decision with financial or legal implications and should instead rely on their own enquiries. To the full extent that it is able to do so in law, Council disclaims all liability (including liability in negligence) for all costs, losses and damages (including indirect and consequential costs, losses and damages) caused by or arising from anyone using or relying on the information shown in this document for any purpose whatsoever. © Copyright Moreton Bay Regional Council 2021

DCDB (Version July 2021) is reproduced with the permission of the State of Queensland.

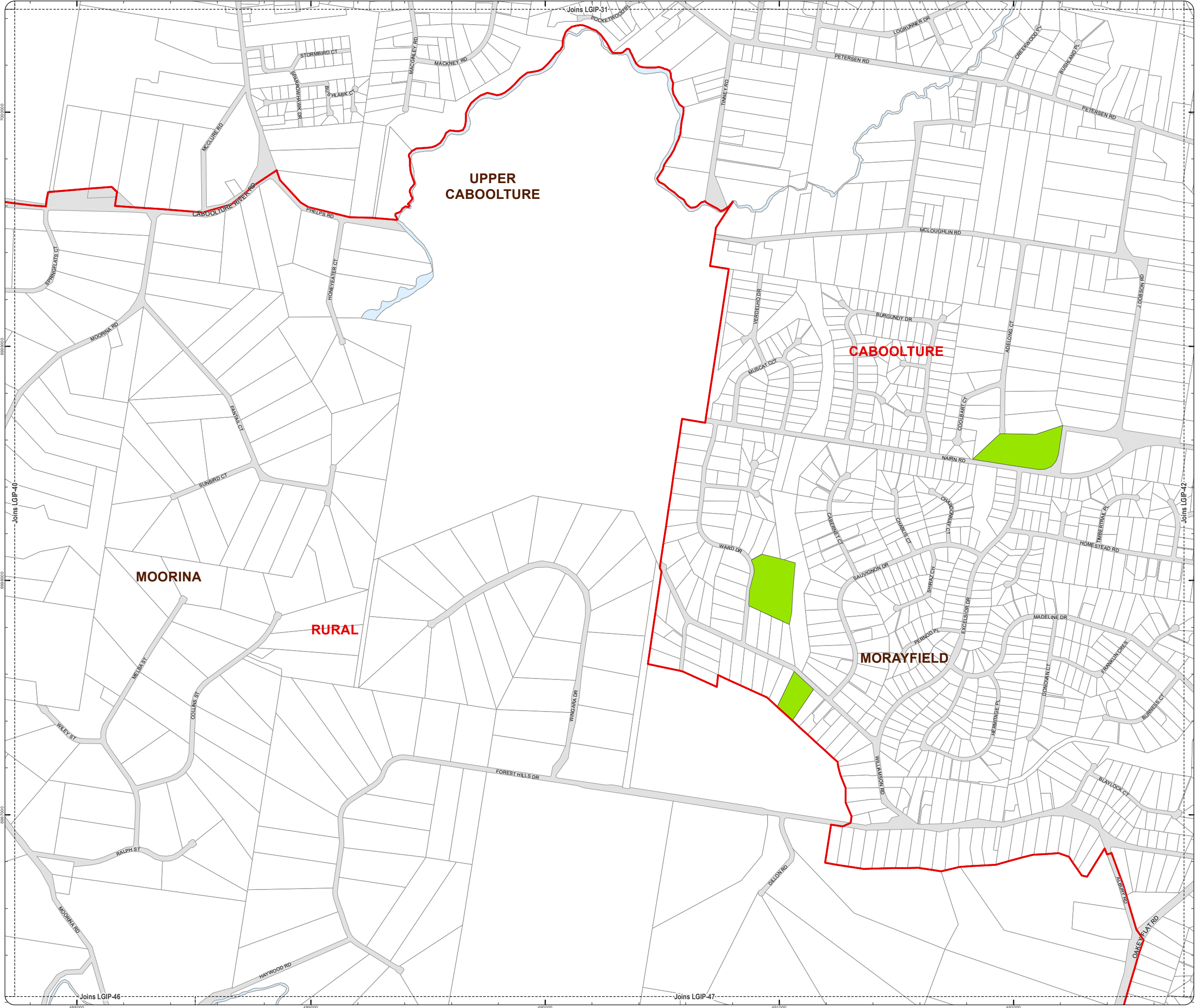


**LGIP-40 PC**





LGIP-1 - LGIP-18 PC v2\_Smart.mxd



LOCAL GOVERNMENT INFRASTRUCTURE PLAN  
PLAN FOR TRUNK INFRASTRUCTURE -  
PUBLIC PARKS AND LAND FOR COMMUNITY FACILITIES

- Open Space Service Catchments
- Property Boundary
- Future Trunk Public Parks**
  - DC - Future District Civic
  - DR - Future District Recreation
  - DS - Future District Sport
  - LR - Future Local Recreation
  - RC - Future Regional Civic
  - RR - Future Regional Recreation
  - RS - Future Regional Sport

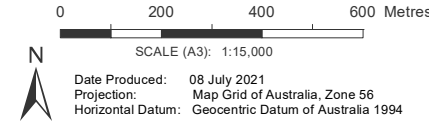
**Future Trunk Community Indicative**  
Future Trunk Land For Community Facilities

- Existing Trunk Land for Community Facilities**
  - Sports
  - Civic
  - Recreation and Foreshore

Where future trunk infrastructure is located outside the PIA it is intended to service population within the relevant district catchment of the PIA.

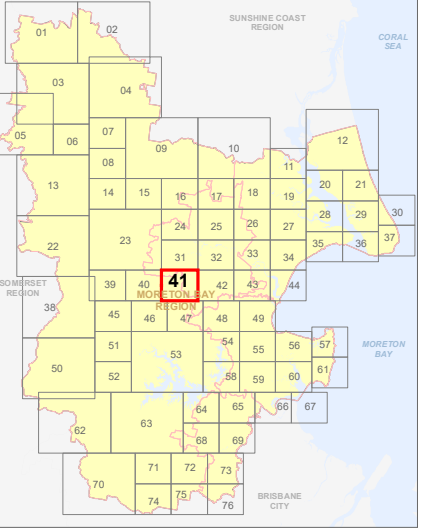
**Note:** The Moreton Bay Local Government boundary is the service catchment for the Open Space Facilities

**LGIP Interim Amendment No. 1  
Public Consultation Version**



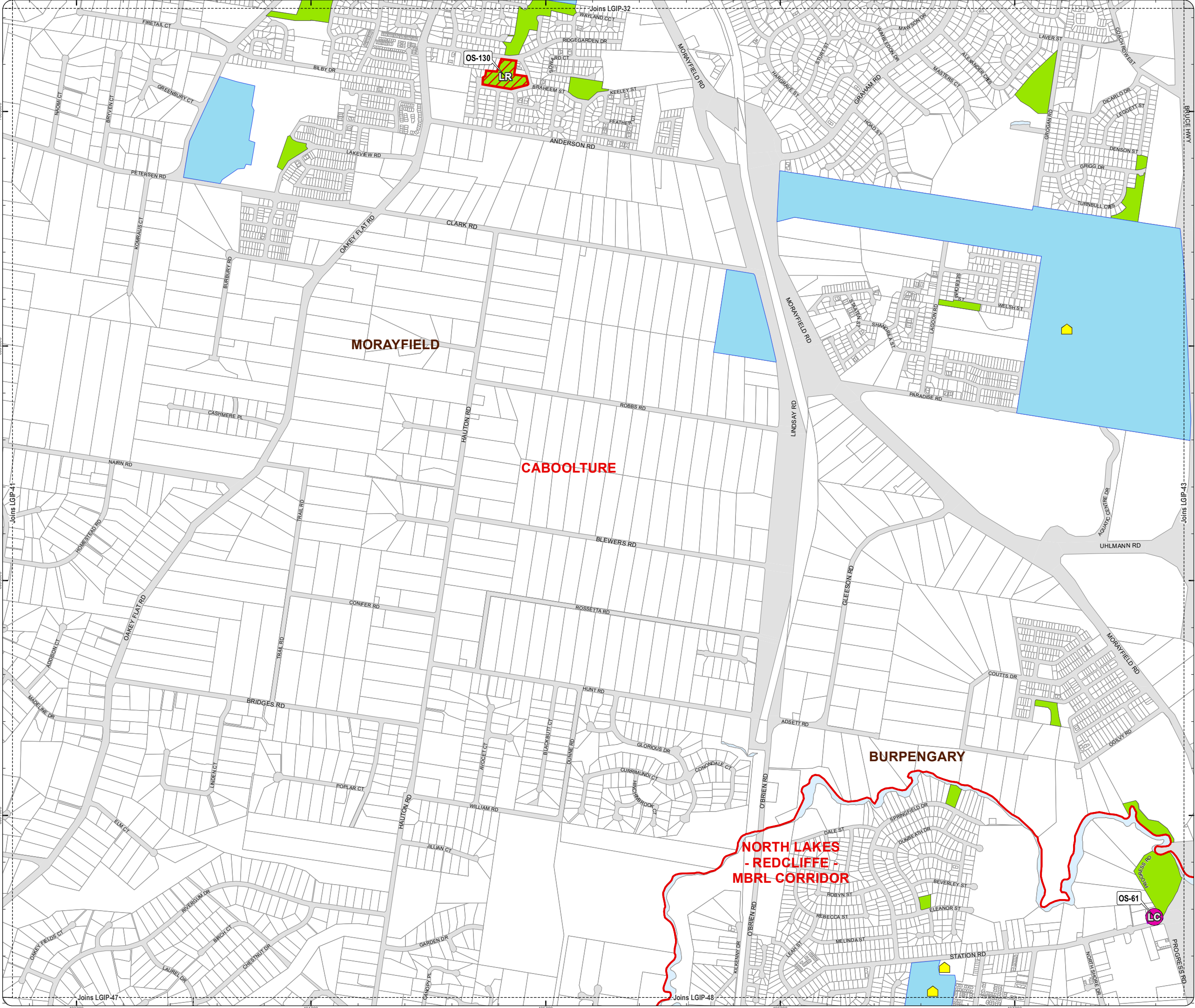
**DISCLAIMER:** Some of the information shown in this document has been provided to Council from external third parties. Council makes no representation and gives no warranty about the accuracy, reliability, completeness or suitability for any particular purpose of the information. Persons should not rely on the information shown in this document to make any decision with financial or legal implications and should instead rely on their own enquiries. To the full extent that it is able to do so in law, Council disclaims all liability (including liability in negligence) for all costs, losses and damages (including indirect and consequential costs, losses and damages) caused by or arising from anyone using or relying on the information shown in this document for any purpose whatsoever. © Copyright Moreton Bay Regional Council 2021

DCDB (Version July 2021) is reproduced with the permission of the State of Queensland.



LGIP-41 PC





LOCAL GOVERNMENT INFRASTRUCTURE PLAN  
PLAN FOR TRUNK INFRASTRUCTURE -  
PUBLIC PARKS AND LAND FOR COMMUNITY FACILITIES

- Open Space Service Catchments
- Property Boundary

Future Trunk Public Parks

- DC - Future District Civic
- DR - Future District Recreation
- DS - Future District Sport
- LR - Future Local Recreation
- RC - Future Regional Civic
- RR - Future Regional Recreation
- RS - Future Regional Sport

Future Trunk Community Indicative

- Future Trunk Land For Community Facilities

Existing Trunk Land for Community Facilities



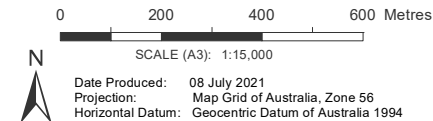
Existing Trunk Public Parks Network

- Sports
- Civic
- Recreation and Foreshore

Where future trunk infrastructure is located outside the PIA it is intended to service population within the relevant district catchment of the PIA.

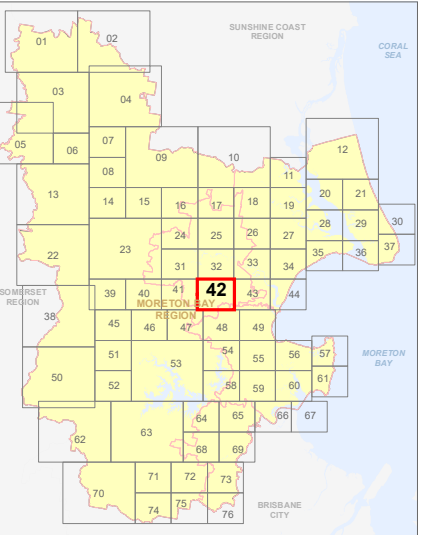
Note: The Moreton Bay Local Government boundary is the service catchment for the Open Space Facilities

LGIP Interim Amendment No. 1  
Public Consultation Version



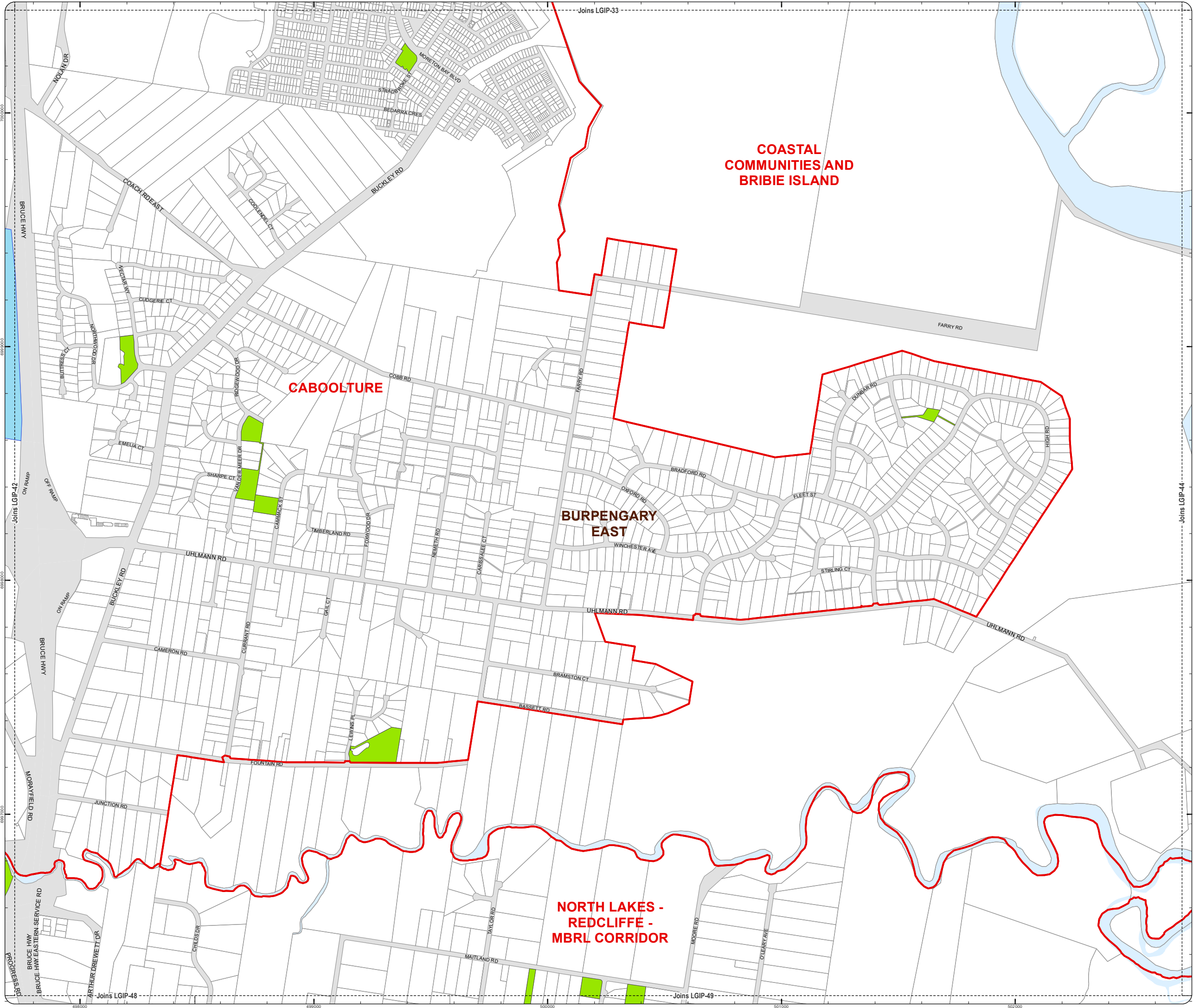
DISCLAIMER: Some of the information shown in this document has been provided to Council from external third parties. Council makes no representation and gives no warranty about the accuracy, reliability, completeness or suitability for any particular purpose of the information. Persons should not rely on the information shown in this document to make any decision with financial or legal implications and should instead rely on their own enquiries. To the full extent that it is able to do so in law, Council disclaims all liability (including liability in negligence) for all costs, losses and damages (including indirect and consequential costs, losses and damages) caused by or arising from anyone using or relying on the information shown in this document for any purpose whatsoever. © Copyright Moreton Bay Regional Council 2021

DCDB (Version July 2021) is reproduced with the permission of the State of Queensland.



LGIP-42 PC





LOCAL GOVERNMENT INFRASTRUCTURE PLAN  
PLAN FOR TRUNK INFRASTRUCTURE -  
PUBLIC PARKS AND LAND FOR COMMUNITY FACILITIES

- Open Space Service Catchments
- Property Boundary
- Future Trunk Public Parks**
  - DC - Future District Civic
  - DR - Future District Recreation
  - DS - Future District Sport
  - LR - Future Local Recreation
  - RC - Future Regional Civic
  - RR - Future Regional Recreation
  - RS - Future Regional Sport

**Future Trunk Community Indicative**

- Future Trunk Land For Community Facilities

**Existing Trunk Land for Community Facilities**

- Existing Trunk Public Parks Network
  - Sports
  - Civic
  - Recreation and Foreshore

Where future trunk infrastructure is located outside the PIA it is intended to service population within the relevant district catchment of the PIA.

**Note:** The Moreton Bay Local Government boundary is the service catchment for the Open Space Facilities

**LGIP Interim Amendment No. 1  
Public Consultation Version**

0 200 400 600 Metres

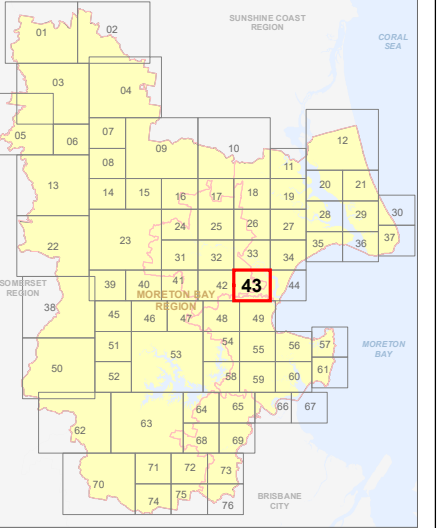
SCALE (A3): 1:15,000

N

Date Produced: 08 July 2021  
Projection: Map Grid of Australia, Zone 56  
Horizontal Datum: Geocentric Datum of Australia 1994

**DISCLAIMER:** Some of the information shown in this document has been provided to Council from external third parties. Council makes no representation and gives no warranty about the accuracy, reliability, completeness or suitability for any particular purpose of the information. Persons should not rely on the information shown in this document to make any decision with financial or legal implications and should instead rely on their own enquiries. To the full extent that it is able to do so in law, Council disclaims all liability (including liability in negligence) for all costs, losses and damages (including indirect and consequential costs, losses and damages) caused by or arising from anyone using or relying on the information shown in this document for any purpose whatsoever. © Copyright Moreton Bay Regional Council 2021

DCDB (Version July 2021) is reproduced with the permission of the State of Queensland.



**LGIP-43 PC**



LGIP-1 - LGIP-78 PC v2\_Smart.mxd



LOCAL GOVERNMENT INFRASTRUCTURE PLAN  
PLAN FOR TRUNK INFRASTRUCTURE -  
PUBLIC PARKS AND LAND FOR COMMUNITY FACILITIES

Open Space Service Catchments

Property Boundary

Future Trunk Public Parks

- DC - Future District Civic
- DR - Future District Recreation
- DS - Future District Sport
- LR - Future Local Recreation
- RC - Future Regional Civic
- RR - Future Regional Recreation
- RS - Future Regional Sport

Future Trunk Community Indicative

Future Trunk Land For Community Facilities

Existing Trunk Land for Community Facilities



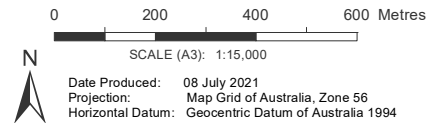
Existing Trunk Public Parks Network

- Sports
- Civic
- Recreation and Foreshore

Where future trunk infrastructure is located outside the PIA it is intended to service population within the relevant district catchment of the PIA.

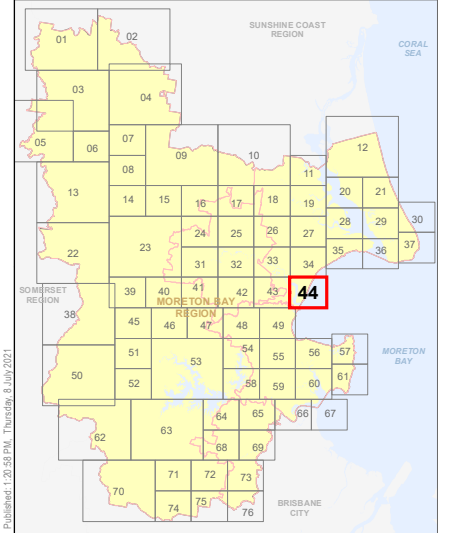
**Note:** The Moreton Bay Local Government boundary is the service catchment for the Open Space Facilities

LGIP Interim Amendment No. 1  
Public Consultation Version



**DISCLAIMER:** Some of the information shown in this document has been provided to Council from external third parties. Council makes no representation and gives no warranty about the accuracy, reliability, completeness or suitability for any particular purpose of the information. Persons should not rely on the information shown in this document to make any decision with financial or legal implications and should instead rely on their own enquiries. To the full extent that it is able to do so in law, Council disclaims all liability (including liability in negligence) for all costs, losses and damages (including indirect and consequential costs, losses and damages) caused by or arising from anyone using or relying on the information shown in this document for any purpose whatsoever. © Copyright Moreton Bay Regional Council 2021

DCDB (Version July 2021) is reproduced with the permission of the State of Queensland.



LGIP-44 PC



LGIP-1 - LGIP-78 PC v2\_Smart.mxd



Open Space Service Catchments

Property Boundary

**Future Trunk Public Parks**

DC - Future District Civic

DR - Future District Recreation

DS - Future District Sport

LR - Future Local Recreation

RC - Future Regional Civic

RR - Future Regional Recreation

RS - Future Regional Sport

**Future Trunk Community Indicative**

Future Trunk Land For Community Facilities

**Existing Trunk Land for Community Facilities**



**Existing Trunk Public Parks Network**

Sports

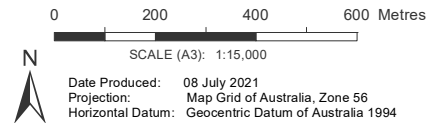
Civic

Recreation and Foreshore

Where future trunk infrastructure is located outside the PIA it is intended to service population within the relevant district catchment of the PIA.

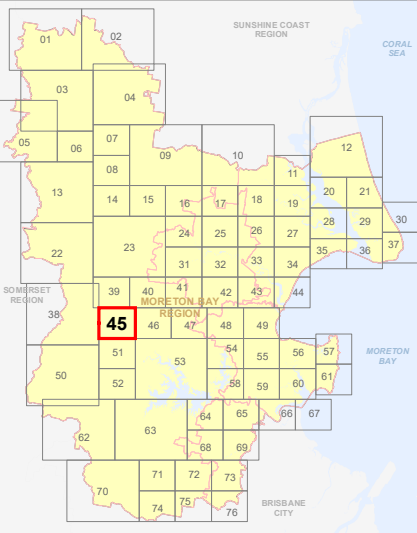
**Note:** The Moreton Bay Local Government boundary is the service catchment for the Open Space Facilities

**LGIP Interim Amendment No. 1  
Public Consultation Version**



**DISCLAIMER:** Some of the information shown in this document has been provided to Council from external third parties. Council makes no representation and gives no warranty about the accuracy, reliability, completeness or suitability for any particular purpose of the information. Persons should not rely on the information shown in this document to make any decision with financial or legal implications and should instead rely on their own enquiries. To the full extent that it is able to do so in law, Council disclaims all liability (including liability in negligence) for all costs, losses and damages (including indirect and consequential costs, losses and damages) caused by or arising from anyone using or relying on the information shown in this document for any purpose whatsoever. © Copyright Moreton Bay Regional Council 2021

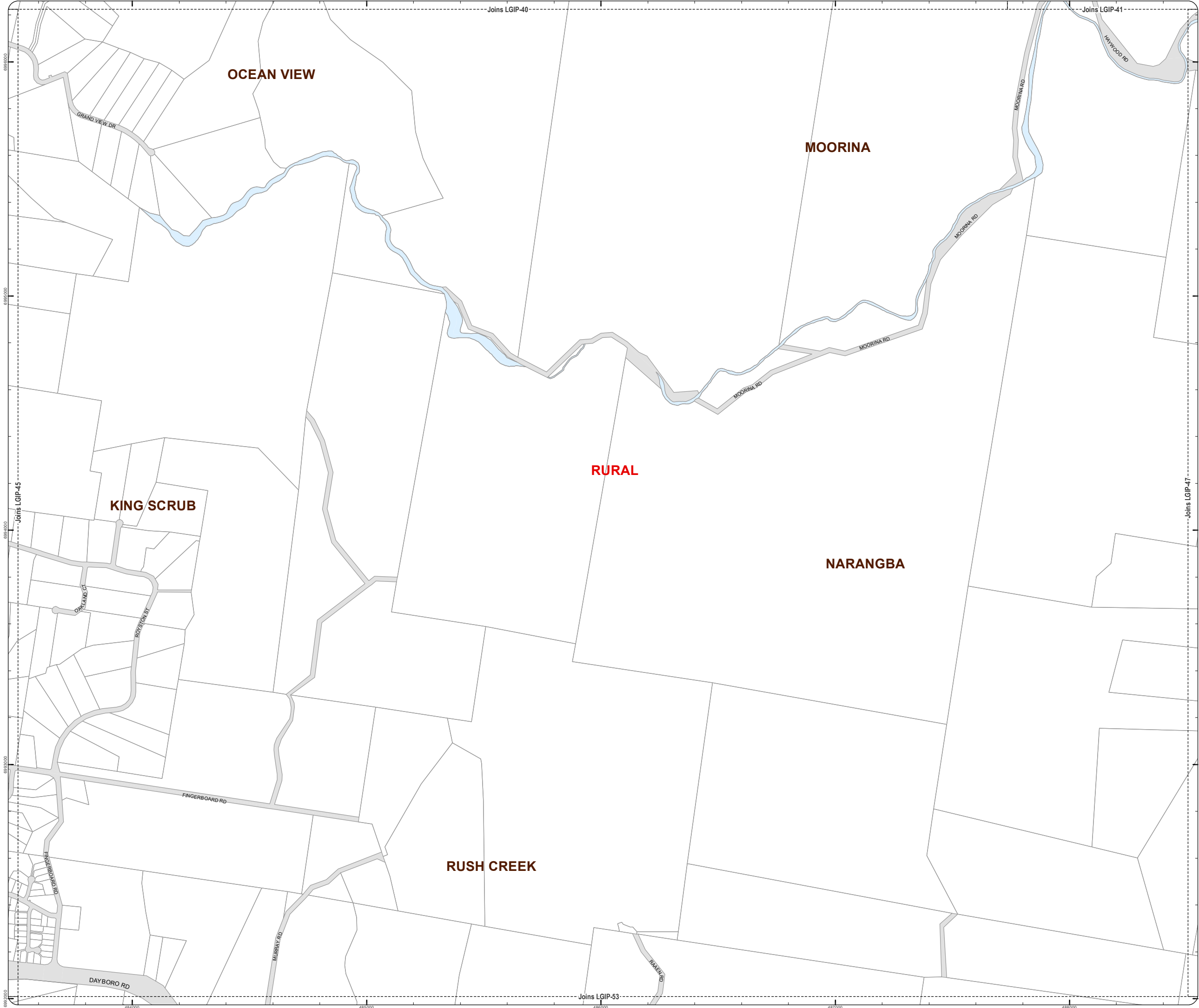
DCDB (Version July 2021) is reproduced with the permission of the State of Queensland.



LGIP-45 PC



LGIP-1\_LGIP-78-PC-V2\_Smart.mxd



LOCAL GOVERNMENT INFRASTRUCTURE PLAN  
PLAN FOR TRUNK INFRASTRUCTURE -  
PUBLIC PARKS AND LAND FOR COMMUNITY FACILITIES

- Open Space Service Catchments
- Property Boundary

**Future Trunk Public Parks**

- DC - Future District Civic
- DR - Future District Recreation
- DS - Future District Sport
- LR - Future Local Recreation
- RC - Future Regional Civic
- RR - Future Regional Recreation
- RS - Future Regional Sport

**Future Trunk Community Indicative**

- Future Trunk Land For Community Facilities

**Existing Trunk Land for Community Facilities**



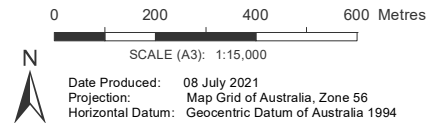
**Existing Trunk Public Parks Network**

- Sports
- Civic
- Recreation and Foreshore

Where future trunk infrastructure is located outside the PIA it is intended to service population within the relevant district catchment of the PIA.

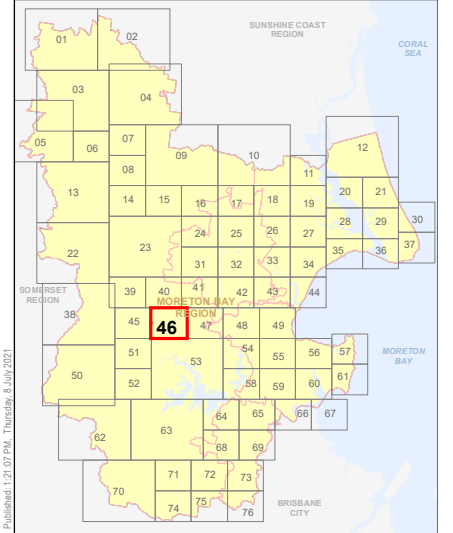
**Note:** The Moreton Bay Local Government boundary is the service catchment for the Open Space Facilities

**LGIP Interim Amendment No. 1  
Public Consultation Version**



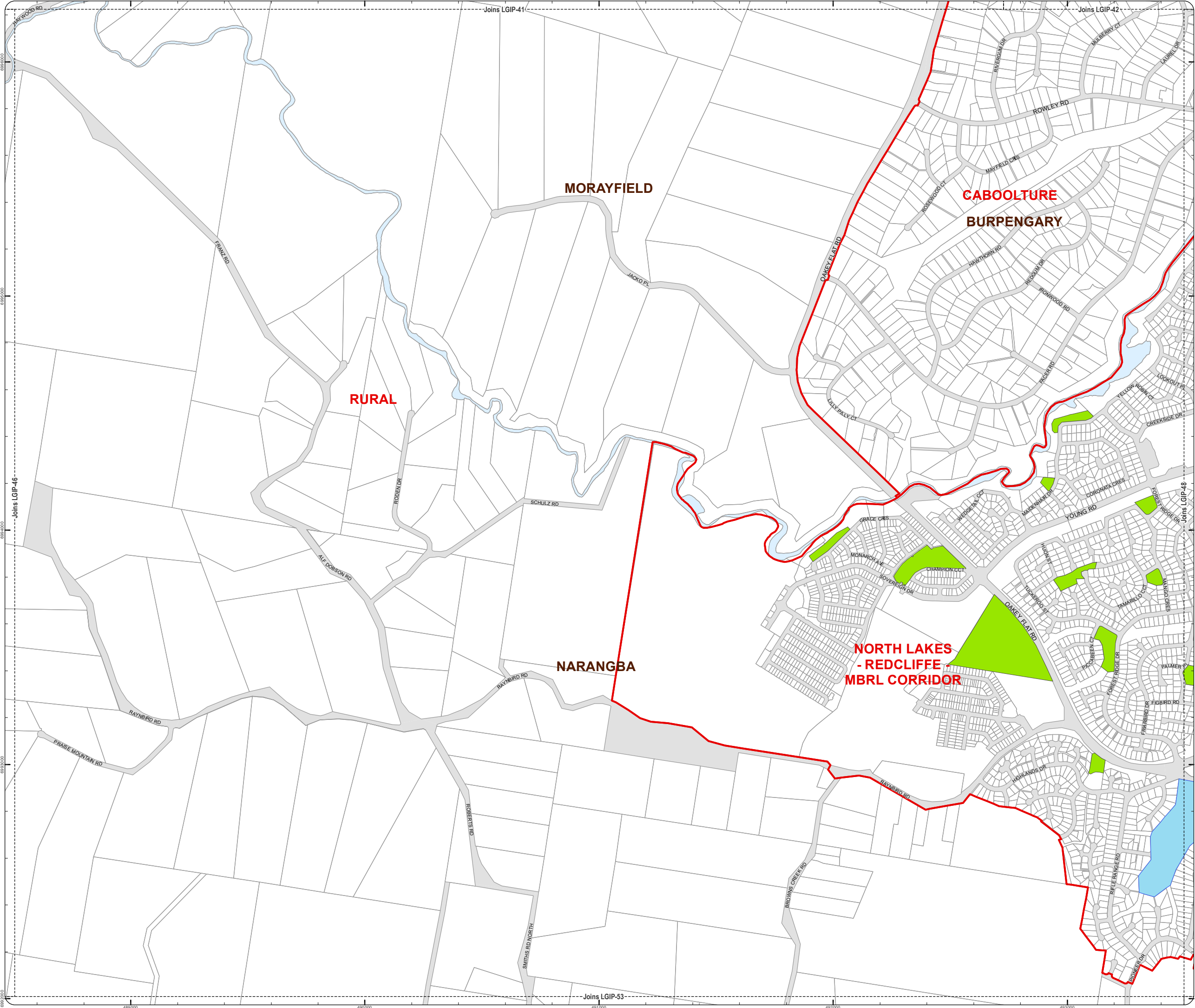
**DISCLAIMER:** Some of the information shown in this document has been provided to Council from external third parties. Council makes no representation and gives no warranty about the accuracy, reliability, completeness or suitability for any particular purpose of the information. Persons should not rely on the information shown in this document to make any decision with financial or legal implications and should instead rely on their own enquiries. To the full extent that it is able to do so in law, Council disclaims all liability (including liability in negligence) for all costs, losses and damages (including indirect and consequential costs, losses and damages) caused by or arising from anyone using or relying on the information shown in this document for any purpose whatsoever. © Copyright Moreton Bay Regional Council 2021

DCDB (Version July 2021) is reproduced with the permission of the State of Queensland.



Published 1:21:07 PM, Thursday 8 July 2021





LOCAL GOVERNMENT INFRASTRUCTURE PLAN  
PLAN FOR TRUNK INFRASTRUCTURE -  
PUBLIC PARKS AND LAND FOR COMMUNITY FACILITIES

- Open Space Service Catchments
- Property Boundary

**Future Trunk Public Parks**

- DC - Future District Civic
- DR - Future District Recreation
- DS - Future District Sport
- LR - Future Local Recreation
- RC - Future Regional Civic
- RR - Future Regional Recreation
- RS - Future Regional Sport

**Future Trunk Community Indicative**

- Future Trunk Land For Community Facilities

**Existing Trunk Land for Community Facilities**



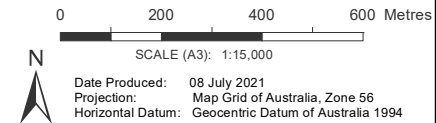
**Existing Trunk Public Parks Network**

- Sports
- Civic
- Recreation and Foreshore

Where future trunk infrastructure is located outside the PIA it is intended to service population within the relevant district catchment of the PIA.

**Note:** The Moreton Bay Local Government boundary is the service catchment for the Open Space Facilities

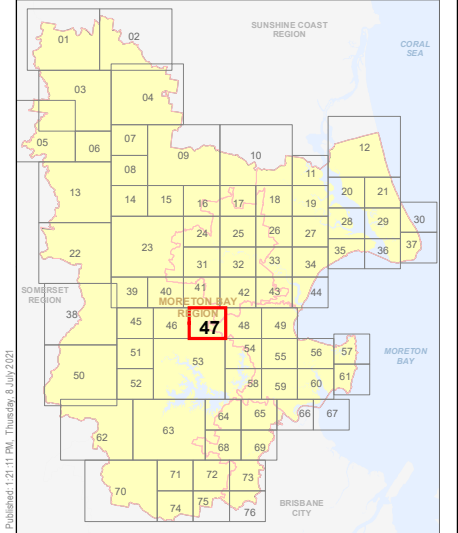
**LGIP Interim Amendment No. 1  
Public Consultation Version**



Date Produced: 08 July 2021  
Projection: Map Grid of Australia, Zone 56  
Horizontal Datum: Geocentric Datum of Australia 1994

**DISCLAIMER:** Some of the information shown in this document has been provided to Council from external third parties. Council makes no representation and gives no warranty about the accuracy, reliability, completeness or suitability for any particular purpose of the information. Persons should not rely on the information shown in this document to make any decision with financial or legal implications and should instead rely on their own enquiries. To the full extent that it is able to do so in law, Council disclaims all liability (including liability in negligence) for all costs, losses and damages (including indirect and consequential costs, losses and damages) caused by or arising from anyone using or relying on the information shown in this document for any purpose whatsoever. © Copyright Moreton Bay Regional Council 2021

DCDB (Version July 2021) is reproduced with the permission of the State of Queensland.



LGIP-47 PC



LOCAL GOVERNMENT INFRASTRUCTURE PLAN  
PLAN FOR TRUNK INFRASTRUCTURE -  
PUBLIC PARKS AND LAND FOR COMMUNITY FACILITIES

- Open Space Service Catchments
- Property Boundary

- Future Trunk Public Parks**
- DC - Future District Civic
  - DR - Future District Recreation
  - DS - Future District Sport
  - LR - Future Local Recreation
  - RC - Future Regional Civic
  - RR - Future Regional Recreation
  - RS - Future Regional Sport

**Future Trunk Community Indicative**

- Future Trunk Land For Community Facilities

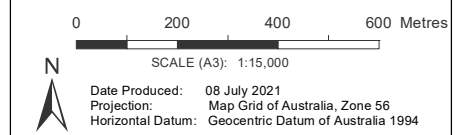
**Existing Trunk Land for Community Facilities**

- Existing Trunk Public Parks Network
- Sports
  - Civic
  - Recreation and Foreshore

Where future trunk infrastructure is located outside the PIA it is intended to service population within the relevant district catchment of the PIA.

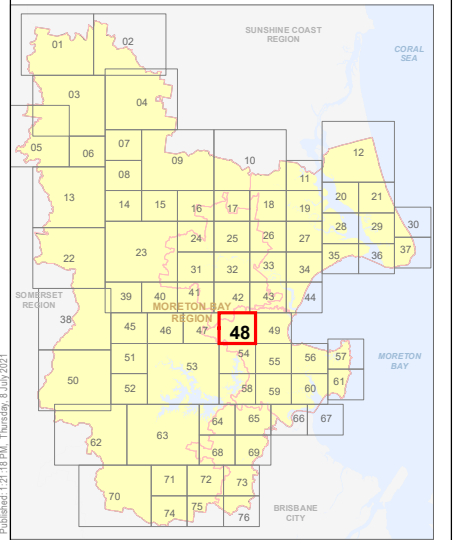
**Note:** The Moreton Bay Local Government boundary is the service catchment for the Open Space Facilities

**LGIP Interim Amendment No. 1  
Public Consultation Version**



**DISCLAIMER:** Some of the information shown in this document has been provided to Council from external third parties. Council makes no representation and gives no warranty about the accuracy, reliability, completeness or suitability for any particular purpose of the information. Persons should not rely on the information shown in this document to make any decision with financial or legal implications and should instead rely on their own enquiries. To the full extent that it is able to do so in law, Council disclaims all liability (including liability in negligence) for all costs, losses and damages (including indirect and consequential costs, losses and damages) caused by or arising from anyone using or relying on the information shown in this document for any purpose whatsoever. © Copyright Moreton Bay Regional Council 2021

DCDB (Version July 2021) is reproduced with the permission of the State of Queensland.



LGIP-48 PC





LOCAL GOVERNMENT INFRASTRUCTURE PLAN  
PLAN FOR TRUNK INFRASTRUCTURE -  
PUBLIC PARKS AND LAND FOR COMMUNITY FACILITIES

Open Space Service Catchments

Property Boundary

Future Trunk Public Parks

- DC - Future District Civic
- DR - Future District Recreation
- DS - Future District Sport
- LR - Future Local Recreation
- RC - Future Regional Civic
- RR - Future Regional Recreation
- RS - Future Regional Sport

Future Trunk Community Indicative

Future Trunk Land For Community Facilities

Existing Trunk Land for Community Facilities



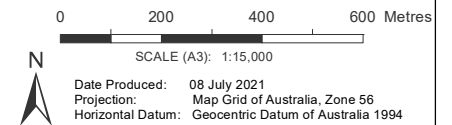
Existing Trunk Public Parks Network

- Sports
- Civic
- Recreation and Foreshore

Where future trunk infrastructure is located outside the PIA it is intended to service population within the relevant district catchment of the PIA.

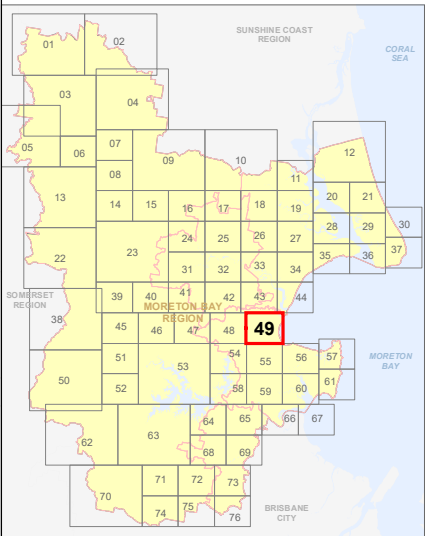
Note: The Moreton Bay Local Government boundary is the service catchment for the Open Space Facilities

LGIP Interim Amendment No. 1  
Public Consultation Version



DISCLAIMER: Some of the information shown in this document has been provided to Council from external third parties. Council makes no representation and gives no warranty about the accuracy, reliability, completeness or suitability for any particular purpose of the information. Persons should not rely on the information shown in this document to make any decision with financial or legal implications and should instead rely on their own enquiries. To the full extent that it is able to do so in law, Council disclaims all liability (including liability in negligence) for all costs, losses and damages (including indirect and consequential costs, losses and damages) caused by or arising from anyone using or relying on the information shown in this document for any purpose whatsoever. © Copyright Moreton Bay Regional Council 2021

DCDB (Version July 2021) is reproduced with the permission of the State of Queensland.

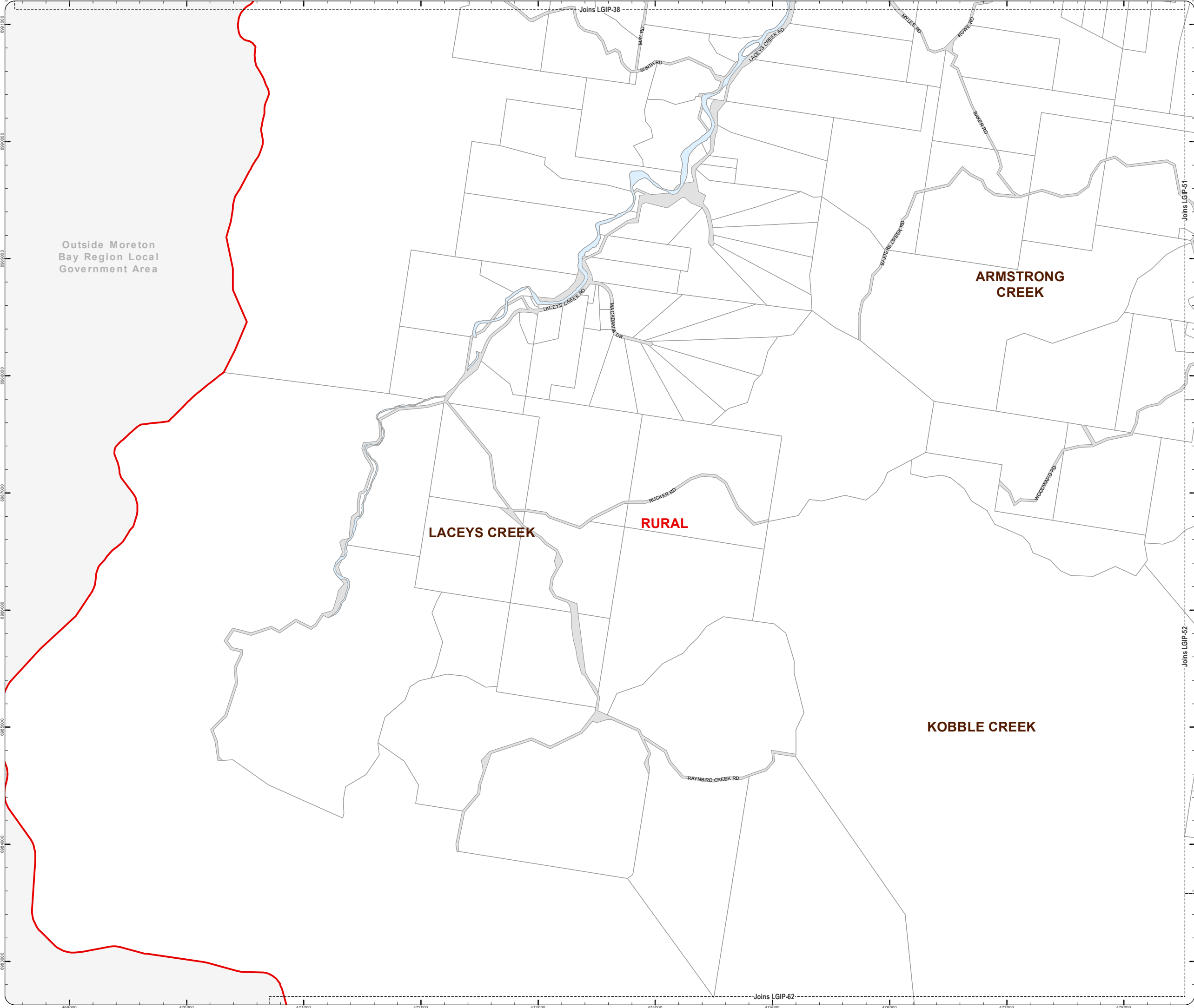


LGIP-49 PC





LGIP-1\_LGIP-78 PC v2\_Smart.mxd



LOCAL GOVERNMENT INFRASTRUCTURE PLAN  
PLAN FOR TRUNK INFRASTRUCTURE -  
PUBLIC PARKS AND LAND FOR COMMUNITY FACILITIES

Open Space Service Catchments

Property Boundary

**Future Trunk Public Parks**

DC - Future District Civic

DR - Future District Recreation

DS - Future District Sport

LR - Future Local Recreation

RC - Future Regional Civic

RR - Future Regional Recreation

RS - Future Regional Sport

**Future Trunk Community Indicative**

Future Trunk Land For Community Facilities

**Existing Trunk Land for Community Facilities**



**Existing Trunk Public Parks Network**

Sports

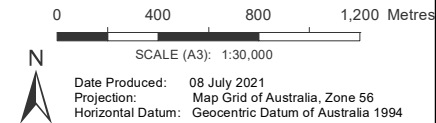
Civic

Recreation and Foreshore

Where future trunk infrastructure is located outside the PIA it is intended to service population within the relevant district catchment of the PIA.

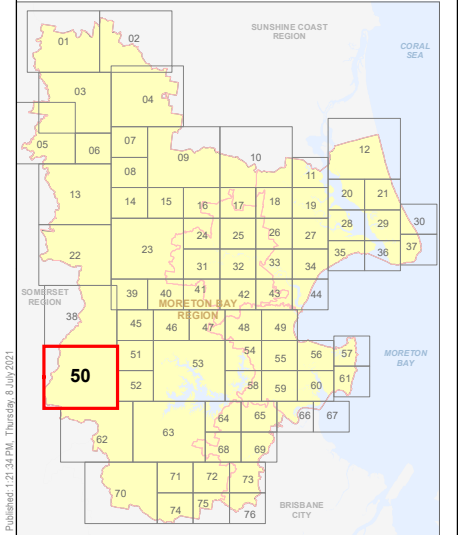
**Note:** The Moreton Bay Local Government boundary is the service catchment for the Open Space Facilities

**LGIP Interim Amendment No. 1**  
**Public Consultation Version**



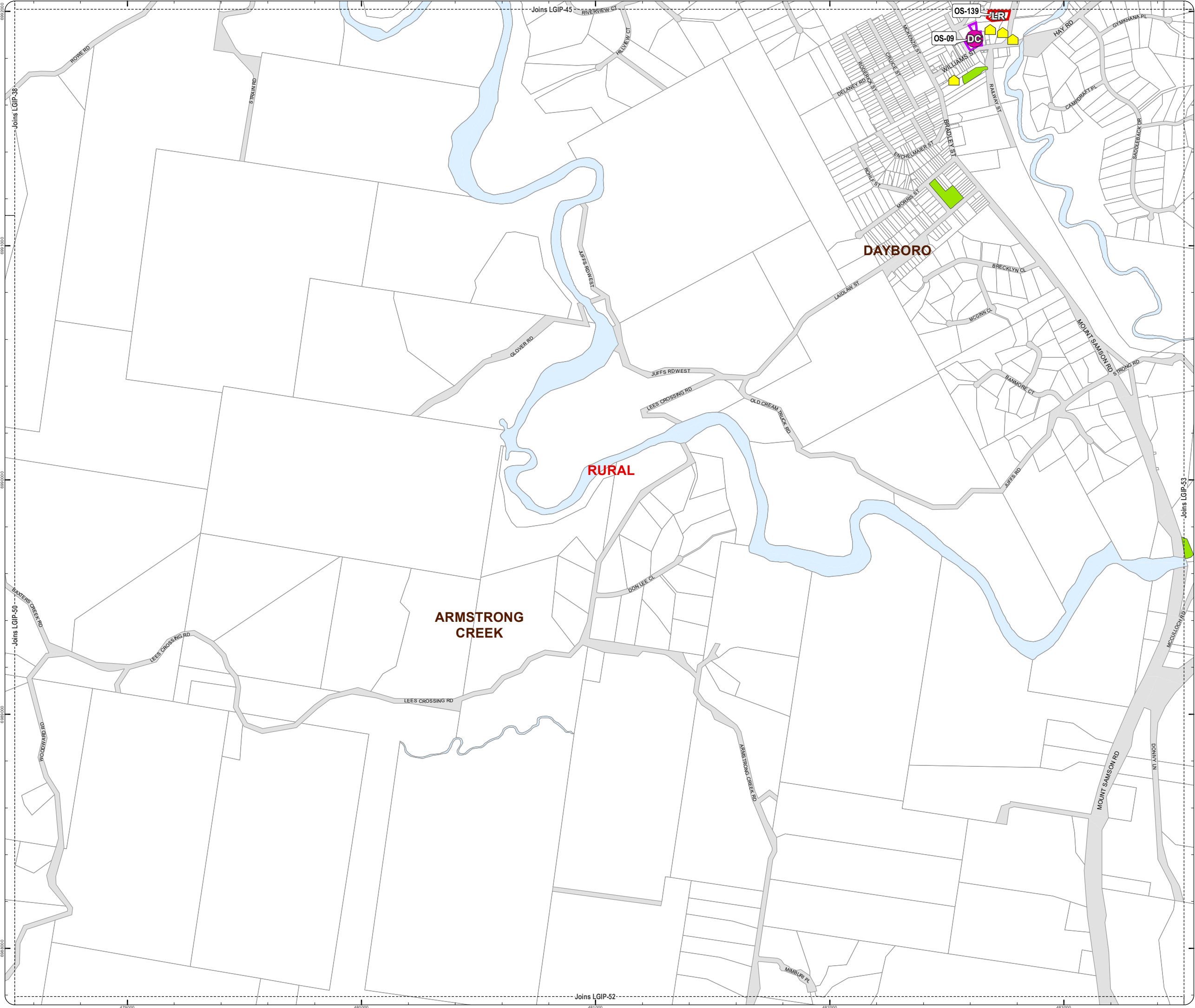
**DISCLAIMER:** Some of the information shown in this document has been provided to Council from external third parties. Council makes no representation and gives no warranty about the accuracy, reliability, completeness or suitability for any particular purpose of the information. Persons should not rely on the information shown in this document to make any decision with financial or legal implications and should instead rely on their own enquiries. To the full extent that it is able to do so in law, Council disclaims all liability (including liability in negligence) for all costs, losses and damages (including indirect and consequential costs, losses and damages) caused by or arising from anyone using or relying on the information shown in this document for any purpose whatsoever. © Copyright Moreton Bay Regional Council 2021

DCDB (Version July 2021) is reproduced with the permission of the State of Queensland.



**LGIP-50 PC**





LOCAL GOVERNMENT INFRASTRUCTURE PLAN  
PLAN FOR TRUNK INFRASTRUCTURE -  
PUBLIC PARKS AND LAND FOR COMMUNITY FACILITIES

- Open Space Service Catchments
- Property Boundary

**Future Trunk Public Parks**

- DC - Future District Civic
- DR - Future District Recreation
- DS - Future District Sport
- LR - Future Local Recreation
- RC - Future Regional Civic
- RR - Future Regional Recreation
- RS - Future Regional Sport

**Future Trunk Community Indicative**

- Future Trunk Land For Community Facilities

**Existing Trunk Land for Community Facilities**



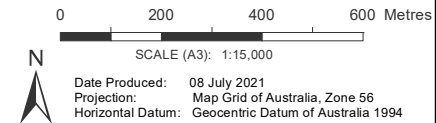
**Existing Trunk Public Parks Network**

- Sports
- Civic
- Recreation and Foreshore

Where future trunk infrastructure is located outside the PIA it is intended to service population within the relevant district catchment of the PIA.

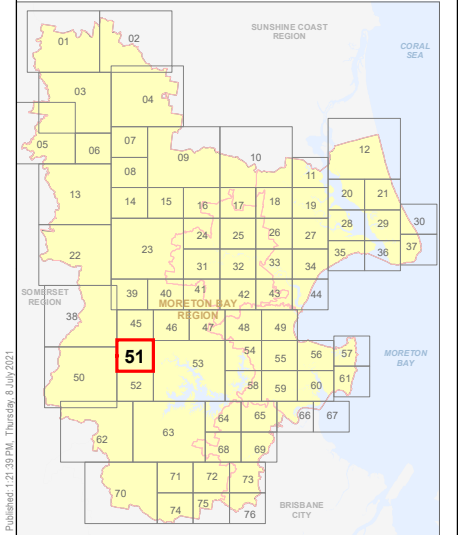
**Note:** The Moreton Bay Local Government boundary is the service catchment for the Open Space Facilities

**LGIP Interim Amendment No. 1  
Public Consultation Version**



**DISCLAIMER:** Some of the information shown in this document has been provided to Council from external third parties. Council makes no representation and gives no warranty about the accuracy, reliability, completeness or suitability for any particular purpose of the information. Persons should not rely on the information shown in this document to make any decision with financial or legal implications and should instead rely on their own enquiries. To the full extent that it is able to do so in law, Council disclaims all liability (including liability in negligence) for all costs, losses and damages (including indirect and consequential costs, losses and damages) caused by or arising from anyone using or relying on the information shown in this document for any purpose whatsoever. © Copyright Moreton Bay Regional Council 2021

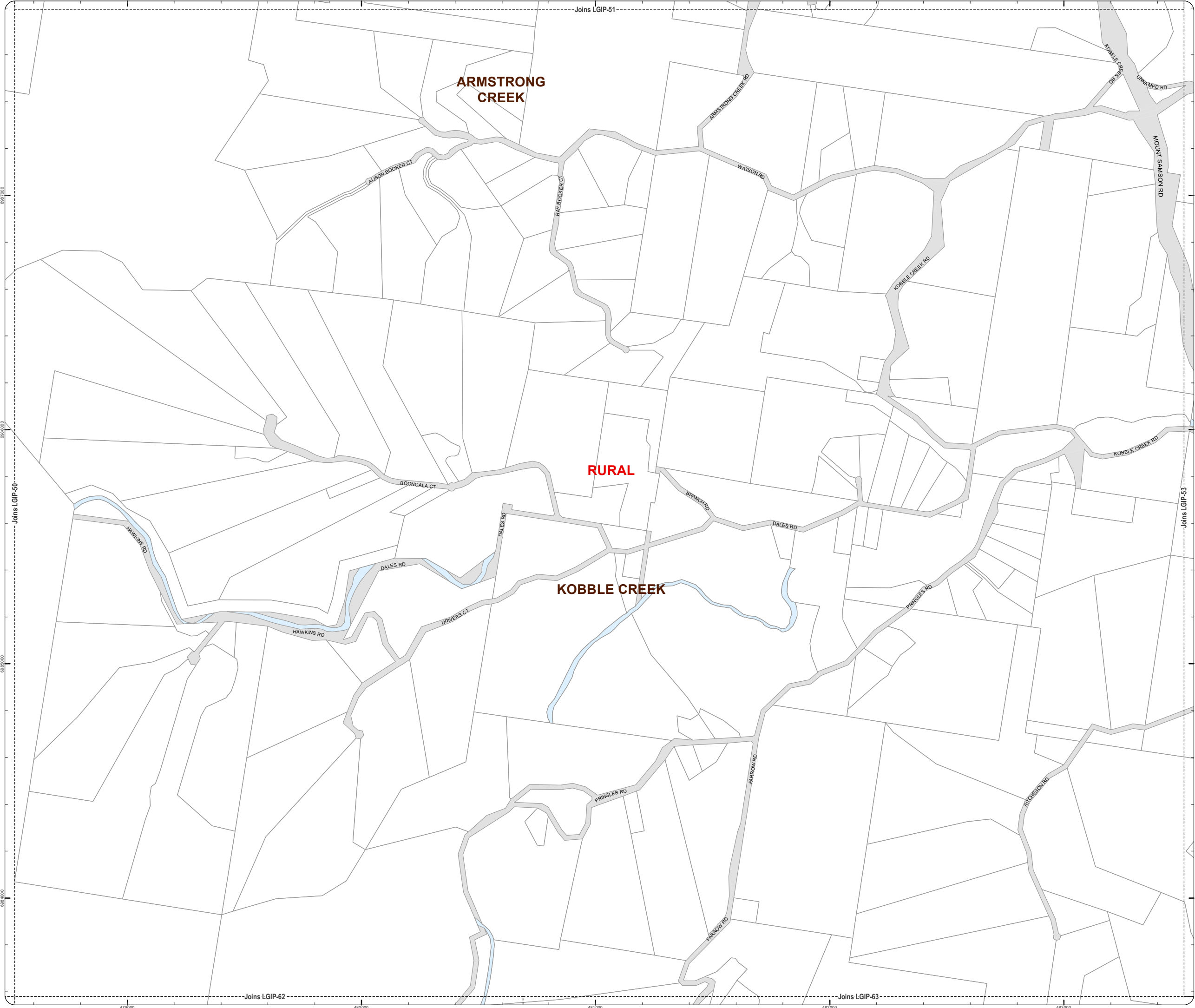
DCDB (Version July 2021) is reproduced with the permission of the State of Queensland.



**LGIP-51 PC**



LGIP-1 - LGIP-78 PC v2\_Smart.mxd



LOCAL GOVERNMENT INFRASTRUCTURE PLAN  
PLAN FOR TRUNK INFRASTRUCTURE -  
PUBLIC PARKS AND LAND FOR COMMUNITY FACILITIES

Open Space Service Catchments

Property Boundary

**Future Trunk Public Parks**

DC - Future District Civic

DR - Future District Recreation

DS - Future District Sport

LR - Future Local Recreation

RC - Future Regional Civic

RR - Future Regional Recreation

RS - Future Regional Sport

**Future Trunk Community Indicative**

Future Trunk Land For Community Facilities

**Existing Trunk Land for Community Facilities**



**Existing Trunk Public Parks Network**

Sports

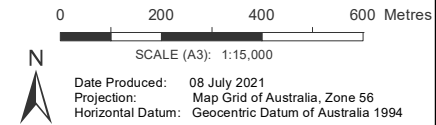
Civic

Recreation and Foreshore

Where future trunk infrastructure is located outside the PIA it is intended to service population within the relevant district catchment of the PIA.

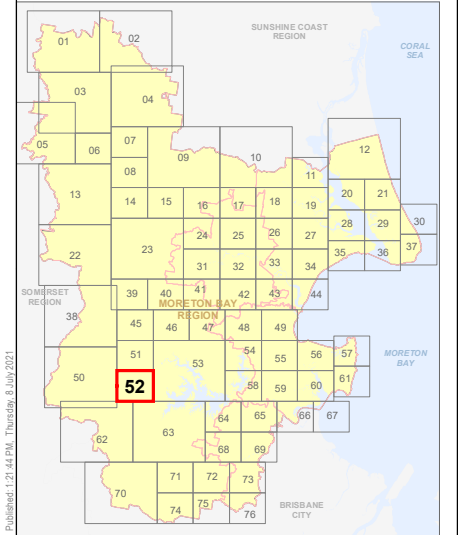
**Note:** The Moreton Bay Local Government boundary is the service catchment for the Open Space Facilities

**LGIP Interim Amendment No. 1  
Public Consultation Version**



**DISCLAIMER:** Some of the information shown in this document has been provided to Council from external third parties. Council makes no representation and gives no warranty about the accuracy, reliability, completeness or suitability for any particular purpose of the information. Persons should not rely on the information shown in this document to make any decision with financial or legal implications and should instead rely on their own enquiries. To the full extent that it is able to do so in law, Council disclaims all liability (including liability in negligence) for all costs, losses and damages (including indirect and consequential costs, losses and damages) caused by or arising from anyone using or relying on the information shown in this document for any purpose whatsoever. © Copyright Moreton Bay Regional Council 2021

DCDB (Version July 2021) is reproduced with the permission of the State of Queensland.



**LGIP-52 PC**



LGIP-1 - LGIP-78 PC v2\_Smart.mxd



LOCAL GOVERNMENT INFRASTRUCTURE PLAN  
PLAN FOR TRUNK INFRASTRUCTURE -  
PUBLIC PARKS AND LAND FOR COMMUNITY FACILITIES

- Open Space Service Catchments
- Property Boundary
- Future Trunk Public Parks**
- DC - Future District Civic
  - DR - Future District Recreation
  - DS - Future District Sport
  - LR - Future Local Recreation
  - RC - Future Regional Civic
  - RR - Future Regional Recreation
  - RS - Future Regional Sport

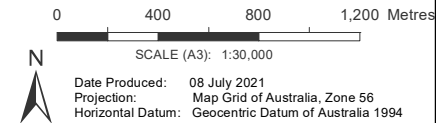
- Future Trunk Community Indicative**
- Future Trunk Land For Community Facilities

- Existing Trunk Land for Community Facilities**
- Existing Trunk Public Parks Network
- Sports
  - Civic
  - Recreation and Foreshore

Where future trunk infrastructure is located outside the PIA it is intended to service population within the relevant district catchment of the PIA.

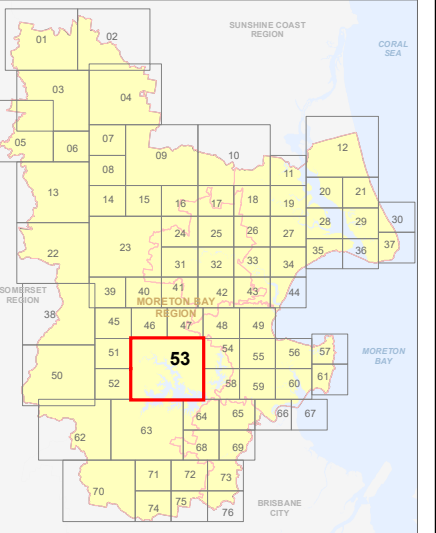
**Note:** The Moreton Bay Local Government boundary is the service catchment for the Open Space Facilities

**LGIP Interim Amendment No. 1**  
**Public Consultation Version**



**DISCLAIMER:** Some of the information shown in this document has been provided to Council from external third parties. Council makes no representation and gives no warranty about the accuracy, reliability, completeness or suitability for any particular purpose of the information. Persons should not rely on the information shown in this document to make any decision with financial or legal implications and should instead rely on their own enquiries. To the full extent that it is able to do so in law, Council disclaims all liability (including liability in negligence) for all costs, losses and damages (including indirect and consequential costs, losses and damages) caused by or arising from anyone using or relying on the information shown in this document for any purpose whatsoever. © Copyright Moreton Bay Regional Council 2021

DCDB (Version July 2021) is reproduced with the permission of the State of Queensland.



**LGIP-53 PC**



LOCAL GOVERNMENT INFRASTRUCTURE PLAN  
PLAN FOR TRUNK INFRASTRUCTURE -  
PUBLIC PARKS AND LAND FOR COMMUNITY FACILITIES

Open Space Service Catchments

Property Boundary

Future Trunk Public Parks

- DC - Future District Civic
- DR - Future District Recreation
- DS - Future District Sport
- LR - Future Local Recreation
- RC - Future Regional Civic
- RR - Future Regional Recreation
- RS - Future Regional Sport

Future Trunk Community Indicative

Future Trunk Land For Community Facilities

Existing Trunk Land for Community Facilities



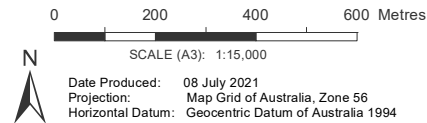
Existing Trunk Public Parks Network

- Sports
- Civic
- Recreation and Foreshore

Where future trunk infrastructure is located outside the PIA it is intended to service population within the relevant district catchment of the PIA.

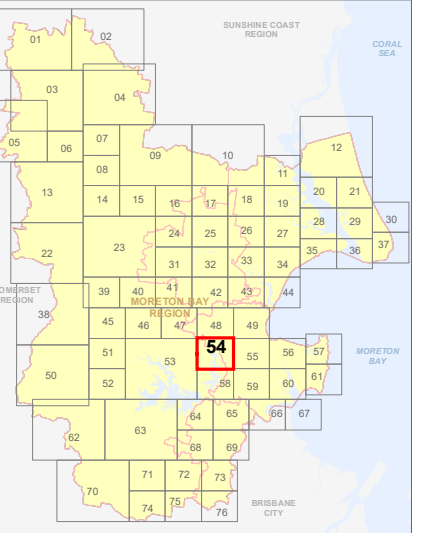
Note: The Moreton Bay Local Government boundary is the service catchment for the Open Space Facilities

LGIP Interim Amendment No. 1  
Public Consultation Version

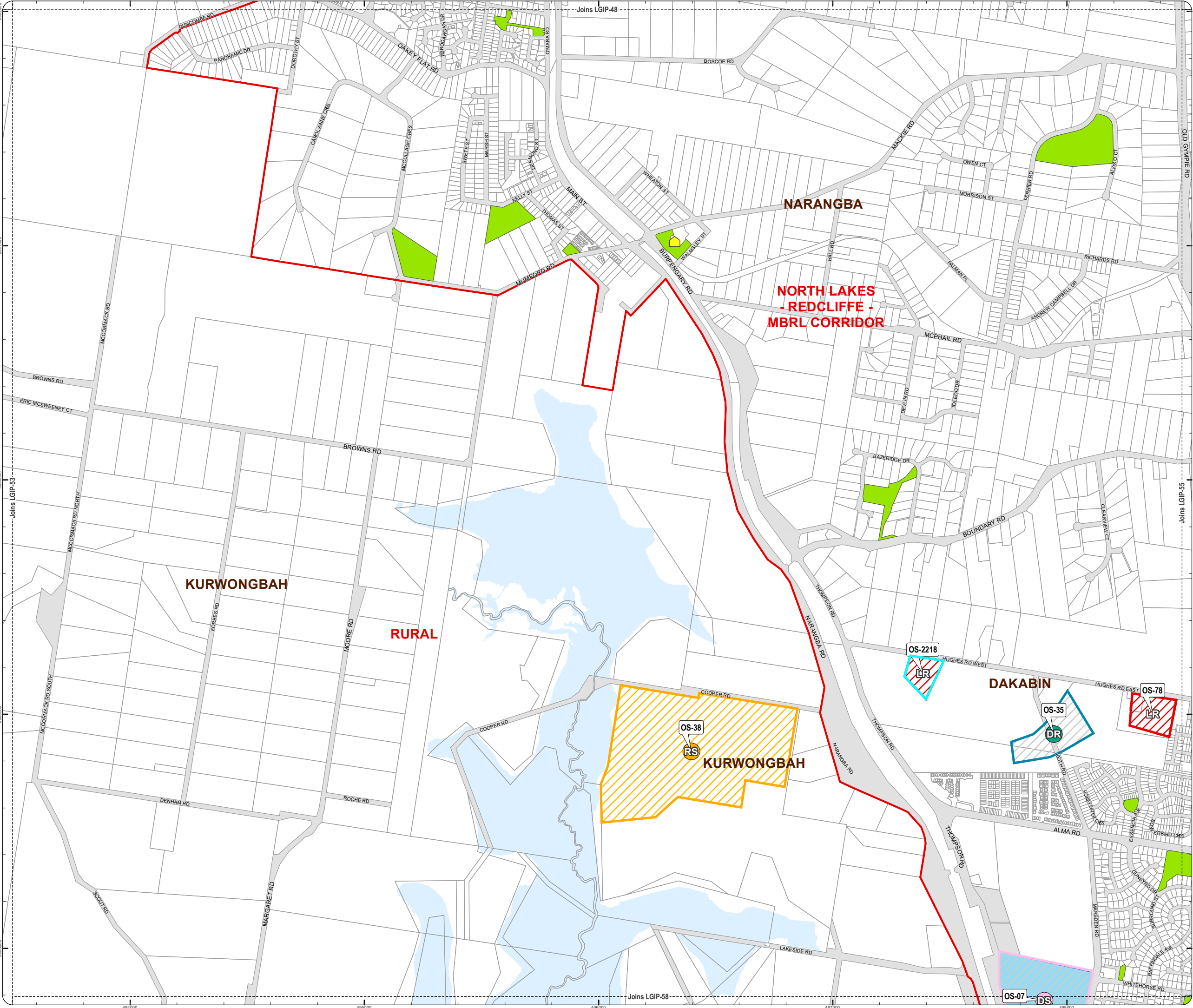


DISCLAIMER: Some of the information shown in this document has been provided to Council from external third parties. Council makes no representation and gives no warranty about the accuracy, reliability, completeness or suitability for any particular purpose of the information. Persons should not rely on the information shown in this document to make any decision with financial or legal implications and should instead rely on their own enquiries. To the full extent that it is able to do so in law, Council disclaims all liability (including liability in negligence) for all costs, losses and damages (including indirect and consequential costs, losses and damages) caused by or arising from anyone using or relying on the information shown in this document for any purpose whatsoever. © Copyright Moreton Bay Regional Council 2021

DCDB (Version July 2021) is reproduced with the permission of the State of Queensland.



LGIP-54 PC







Open Space Service Catchments

Property Boundary

Future Trunk Public Parks

- DC - Future District Civic
- DR - Future District Recreation
- DS - Future District Sport
- LR - Future Local Recreation
- RC - Future Regional Civic
- RR - Future Regional Recreation
- RS - Future Regional Sport

Future Trunk Community Indicative

Future Trunk Land For Community Facilities

Existing Trunk Land for Community Facilities



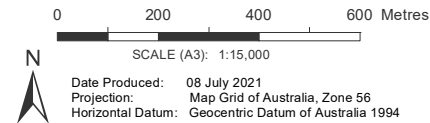
Existing Trunk Public Parks Network

- Sports
- Civic
- Recreation and Foreshore

Where future trunk infrastructure is located outside the PIA it is intended to service population within the relevant district catchment of the PIA.

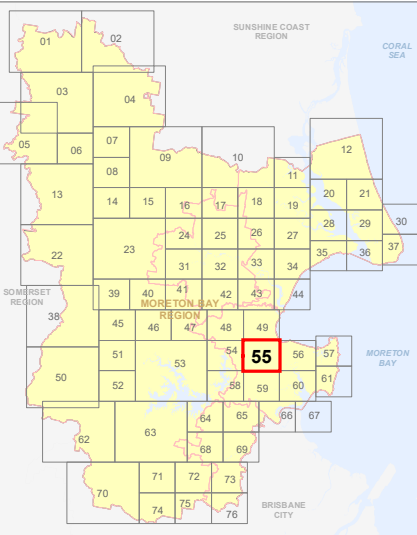
Note: The Moreton Bay Local Government boundary is the service catchment for the Open Space Facilities

### LGIP Interim Amendment No. 1 Public Consultation Version



DISCLAIMER: Some of the information shown in this document has been provided to Council from external third parties. Council makes no representation and gives no warranty about the accuracy, reliability, completeness or suitability for any particular purpose of the information. Persons should not rely on the information shown in this document to make any decision with financial or legal implications and should instead rely on their own enquiries. To the full extent that it is able to do so in law, Council disclaims all liability (including liability in negligence) for all costs, losses and damages (including indirect and consequential costs, losses and damages) caused by or arising from anyone using or relying on the information shown in this document for any purpose whatsoever. © Copyright Moreton Bay Regional Council 2021

DCDB (Version July 2021) is reproduced with the permission of the State of Queensland.



LGIP-55 PC



LOCAL GOVERNMENT INFRASTRUCTURE PLAN  
PLAN FOR TRUNK INFRASTRUCTURE -  
PUBLIC PARKS AND LAND FOR COMMUNITY FACILITIES

Open Space Service Catchments

Property Boundary

Future Trunk Public Parks

DC - Future District Civic

DR - Future District Recreation

DS - Future District Sport

LR - Future Local Recreation

RC - Future Regional Civic

RR - Future Regional Recreation

RS - Future Regional Sport

Future Trunk Community Indicative

Future Trunk Land For Community Facilities

Existing Trunk Land for Community Facilities



Existing Trunk Public Parks Network

Sports

Civic

Recreation and Foreshore

Where future trunk infrastructure is located outside the PIA it is intended to service population within the relevant district catchment of the PIA.

Note: The Moreton Bay Local Government boundary is the service catchment for the Open Space Facilities

LGIP Interim Amendment No. 1  
Public Consultation Version

0 200 400 600 Metres



SCALE (A3): 1:15,000

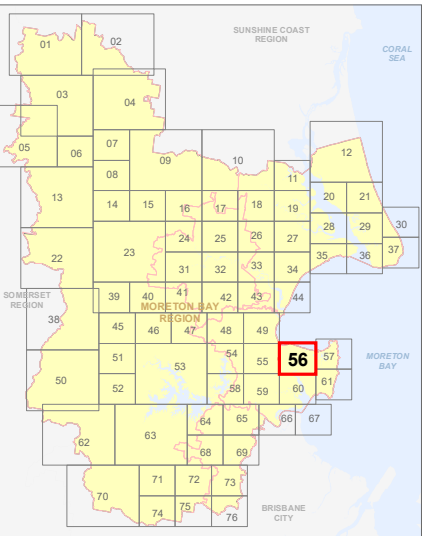
Date Produced: 08 July 2021

Projection: Map Grid of Australia, Zone 56

Horizontal Datum: Geocentric Datum of Australia 1994

DISCLAIMER: Some of the information shown in this document has been provided to Council from external third parties. Council makes no representation and gives no warranty about the accuracy, reliability, completeness or suitability for any particular purpose of the information. Persons should not rely on the information shown in this document to make any decision with financial or legal implications and should instead rely on their own enquiries. To the full extent that it is able to do so in law, Council disclaims all liability (including liability in negligence) for all costs, losses and damages (including indirect and consequential costs, losses and damages) caused by or arising from anyone using or relying on the information shown in this document for any purpose whatsoever. © Copyright Moreton Bay Regional Council 2021

DCDB (Version July 2021) is reproduced with the permission of the State of Queensland.



LGIP-56 PC





LOCAL GOVERNMENT INFRASTRUCTURE PLAN  
PLAN FOR TRUNK INFRASTRUCTURE -  
PUBLIC PARKS AND LAND FOR COMMUNITY FACILITIES

- Open Space Service Catchments  
Property Boundary

Future Trunk Public Parks

- DC - Future District Civic  
DR - Future District Recreation  
DS - Future District Sport  
LR - Future Local Recreation  
RC - Future Regional Civic  
RR - Future Regional Recreation  
RS - Future Regional Sport

Future Trunk Community Indicative

- Future Trunk Land For Community Facilities

Existing Trunk Land for Community Facilities



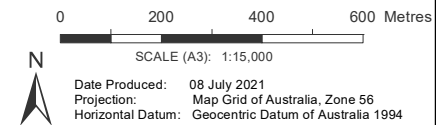
Existing Trunk Public Parks Network

- Sports  
Civic  
Recreation and Foreshore

Where future trunk infrastructure is located outside the PIA it is intended to service population within the relevant district catchment of the PIA.

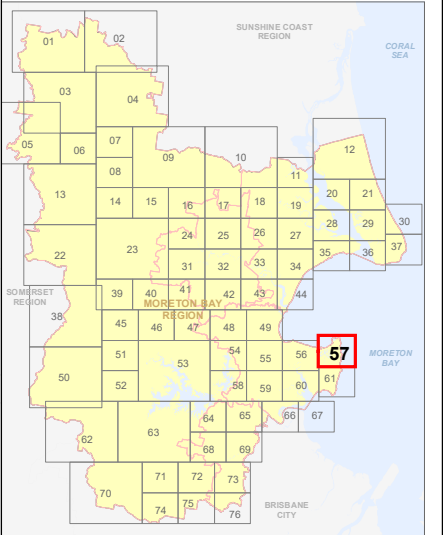
Note: The Moreton Bay Local Government boundary is the service catchment for the Open Space Facilities

LGIP Interim Amendment No. 1  
Public Consultation Version

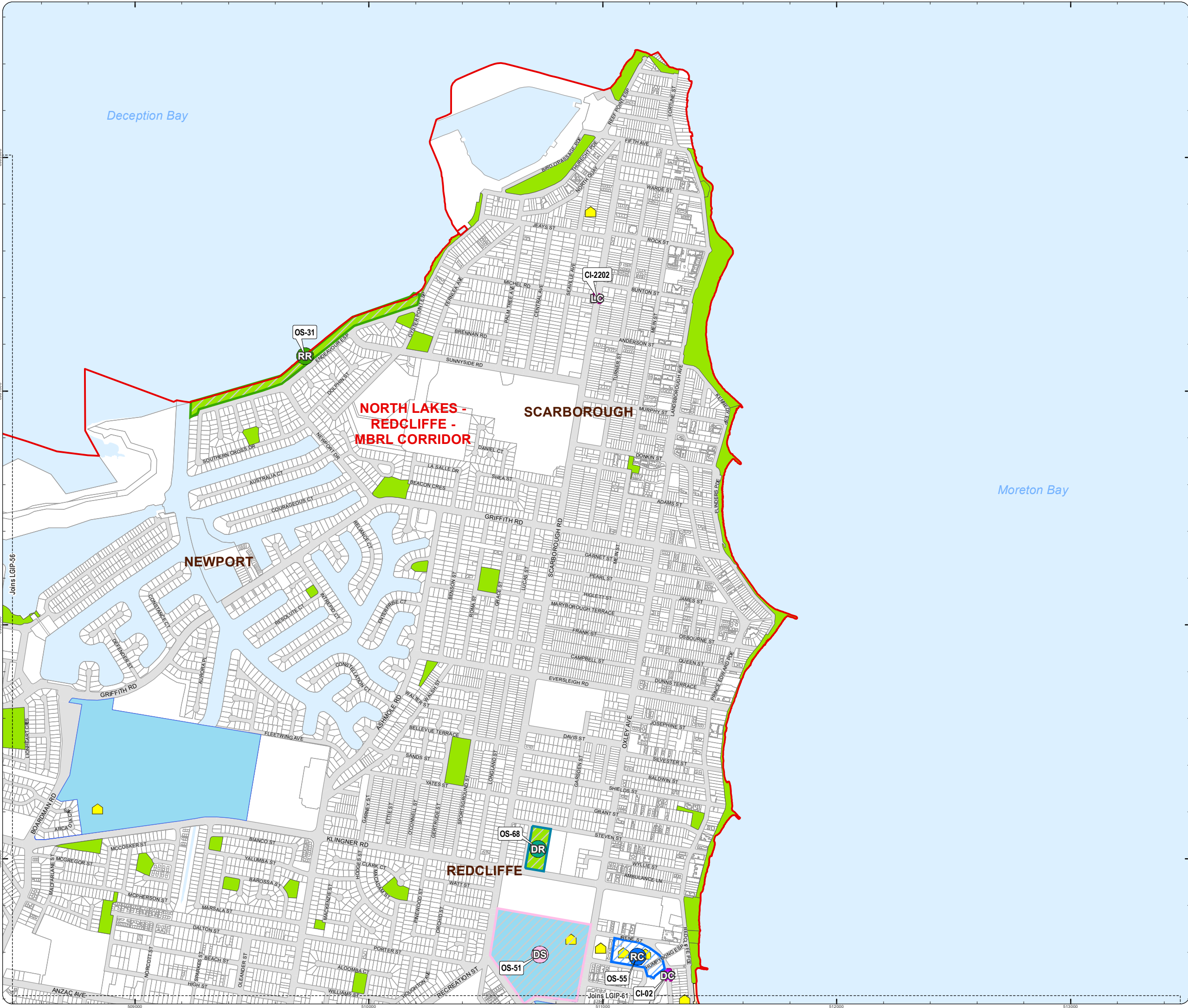


DISCLAIMER: Some of the information shown in this document has been provided to Council from external third parties. Council makes no representation and gives no warranty about the accuracy, reliability, completeness or suitability for any particular purpose of the information. Persons should not rely on the information shown in this document to make any decision with financial or legal implications and should instead rely on their own enquiries. To the full extent that it is able to do so in law, Council disclaims all liability (including liability in negligence) for all costs, losses and damages (including indirect and consequential costs, losses and damages) caused by or arising from anyone using or relying on the information shown in this document for any purpose whatsoever. © Copyright Moreton Bay Regional Council 2021

DCDB (Version July 2021) is reproduced with the permission of the State of Queensland.



LGIP-57 PC









LOCAL GOVERNMENT INFRASTRUCTURE PLAN  
PLAN FOR TRUNK INFRASTRUCTURE -  
PUBLIC PARKS AND LAND FOR COMMUNITY FACILITIES

- Open Space Service Catchments
- Property Boundary

Future Trunk Public Parks

- DC - Future District Civic
- DR - Future District Recreation
- DS - Future District Sport
- LR - Future Local Recreation
- RC - Future Regional Civic
- RR - Future Regional Recreation
- RS - Future Regional Sport

Future Trunk Community Indicative

- Future Trunk Land For Community Facilities

Existing Trunk Land for Community Facilities



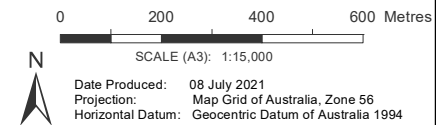
Existing Trunk Public Parks Network

- Sports
- Civic
- Recreation and Foreshore

Where future trunk infrastructure is located outside the PIA it is intended to service population within the relevant district catchment of the PIA.

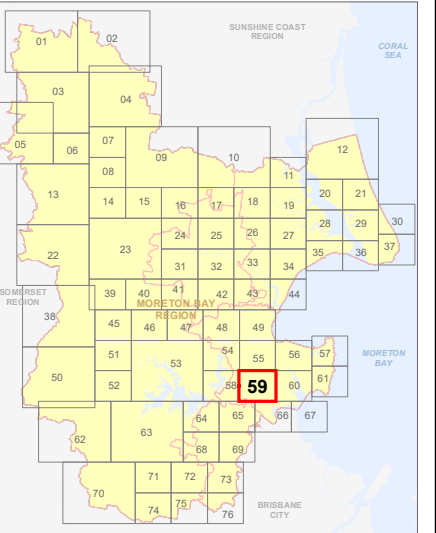
Note: The Moreton Bay Local Government boundary is the service catchment for the Open Space Facilities

LGIP Interim Amendment No. 1  
Public Consultation Version

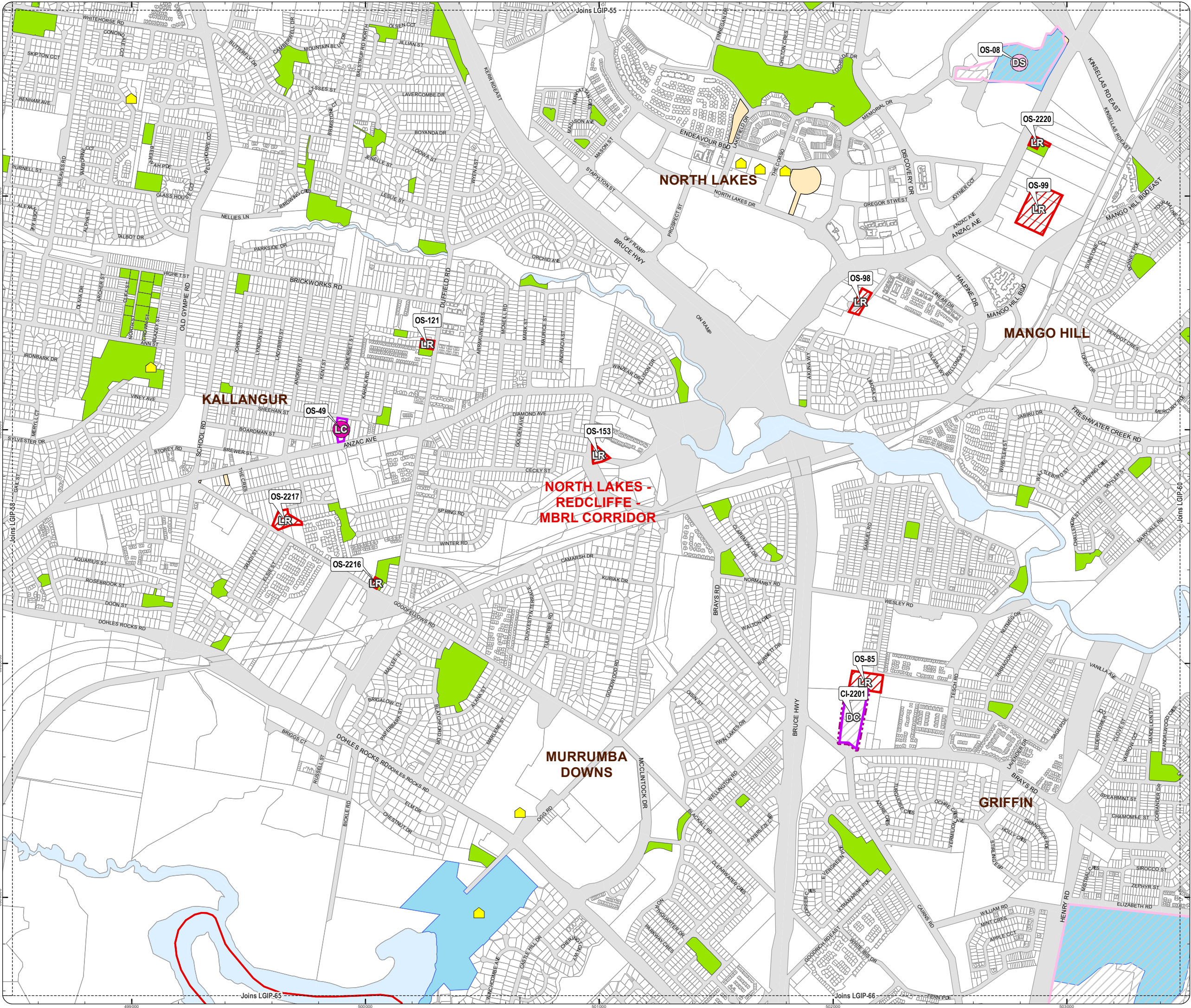


DISCLAIMER: Some of the information shown in this document has been provided to Council from external third parties. Council makes no representation and gives no warranty about the accuracy, reliability, completeness or suitability for any particular purpose of the information. Persons should not rely on the information shown in this document to make any decision with financial or legal implications and should instead rely on their own enquiries. To the full extent that it is able to do so in law, Council disclaims all liability (including liability in negligence) for all costs, losses and damages (including indirect and consequential costs, losses and damages) caused by or arising from anyone using or relying on the information shown in this document for any purpose whatsoever. © Copyright Moreton Bay Regional Council 2021

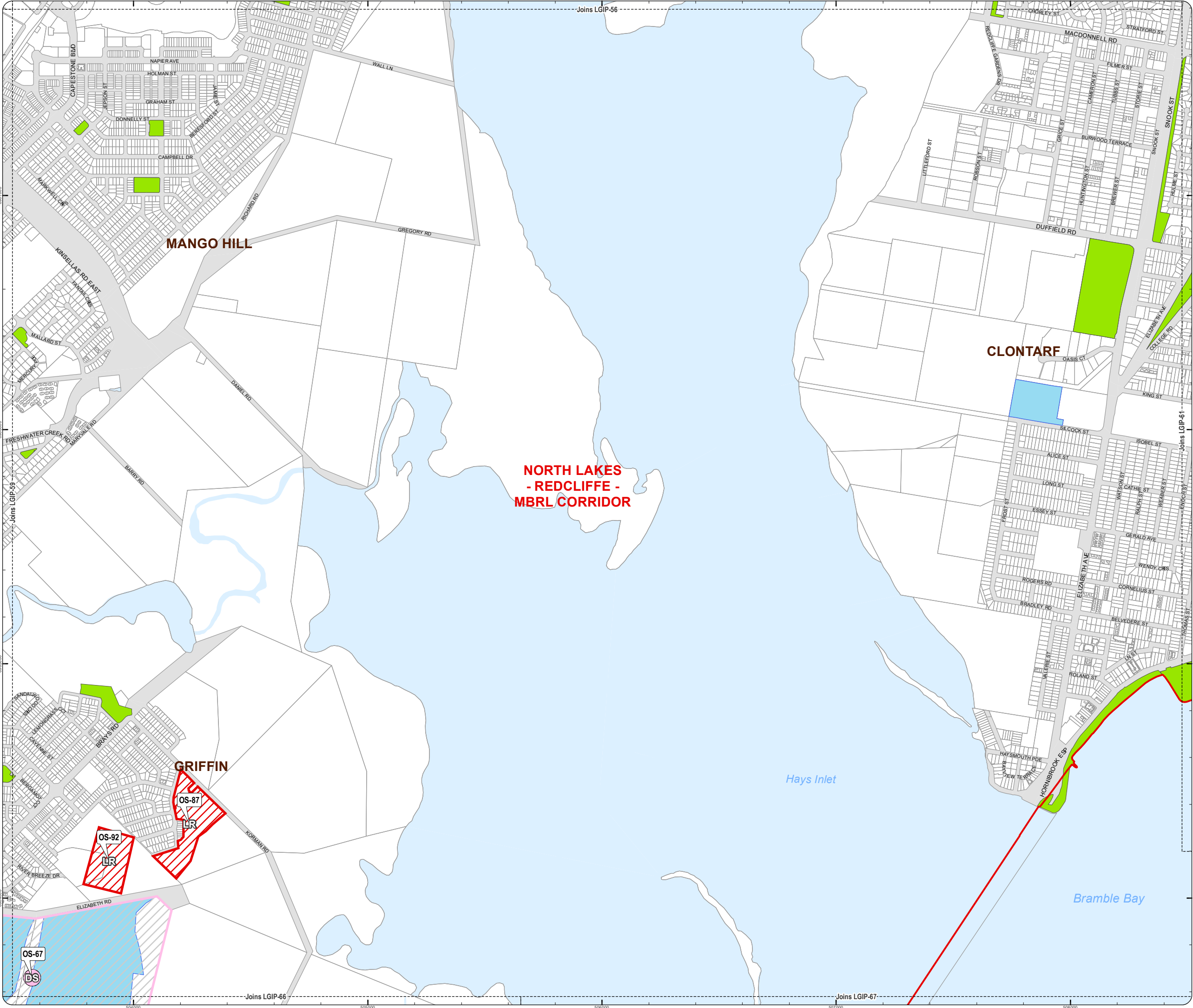
DCDB (Version July 2021) is reproduced with the permission of the State of Queensland.



LGIP-59 PC







Open Space Service Catchments

Property Boundary

**Future Trunk Public Parks**

- DC - Future District Civic
- DR - Future District Recreation
- DS - Future District Sport
- LR - Future Local Recreation
- RC - Future Regional Civic
- RR - Future Regional Recreation
- RS - Future Regional Sport

**Future Trunk Community Indicative**

Future Trunk Land For Community Facilities

**Existing Trunk Land for Community Facilities**



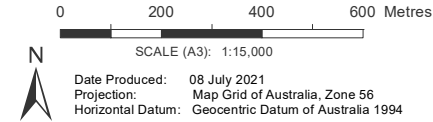
**Existing Trunk Public Parks Network**

- Sports
- Civic
- Recreation and Foreshore

Where future trunk infrastructure is located outside the PIA it is intended to service population within the relevant district catchment of the PIA.

**Note:** The Moreton Bay Local Government boundary is the service catchment for the Open Space Facilities

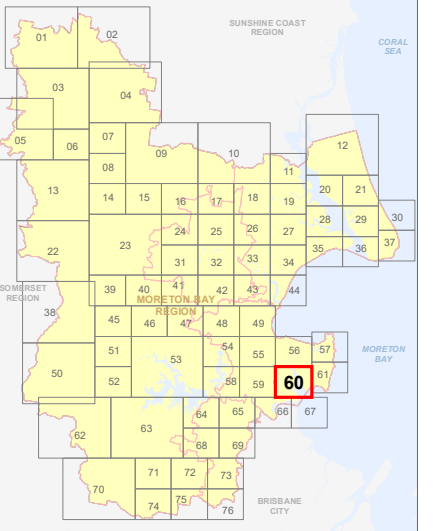
**LGIP Interim Amendment No. 1  
Public Consultation Version**



Date Produced: 08 July 2021  
Projection: Map Grid of Australia, Zone 56  
Horizontal Datum: Geocentric Datum of Australia 1994

**DISCLAIMER:** Some of the information shown in this document has been provided to Council from external third parties. Council makes no representation and gives no warranty about the accuracy, reliability, completeness or suitability for any particular purpose of the information. Persons should not rely on the information shown in this document to make any decision with financial or legal implications and should instead rely on their own enquiries. To the full extent that it is able to do so in law, Council disclaims all liability (including liability in negligence) for all costs, losses and damages (including indirect and consequential costs, losses and damages) caused by or arising from anyone using or relying on the information shown in this document for any purpose whatsoever. © Copyright Moreton Bay Regional Council 2021

DCDB (Version July 2021) is reproduced with the permission of the State of Queensland.





LOCAL GOVERNMENT INFRASTRUCTURE PLAN  
PLAN FOR TRUNK INFRASTRUCTURE -  
PUBLIC PARKS AND LAND FOR COMMUNITY FACILITIES

- Open Space Service Catchments
- Property Boundary

- Future Trunk Public Parks**
- DC - Future District Civic
  - DR - Future District Recreation
  - DS - Future District Sport
  - LR - Future Local Recreation
  - RC - Future Regional Civic
  - RR - Future Regional Recreation
  - RS - Future Regional Sport

**Future Trunk Community Indicative**

- Future Trunk Land For Community Facilities

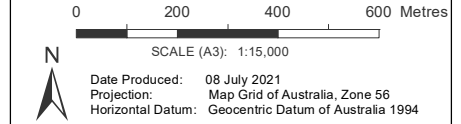
**Existing Trunk Land for Community Facilities**

- Existing Trunk Public Parks Network
- Sports
  - Civic
  - Recreation and Foreshore

Where future trunk infrastructure is located outside the PIA it is intended to service population within the relevant district catchment of the PIA.

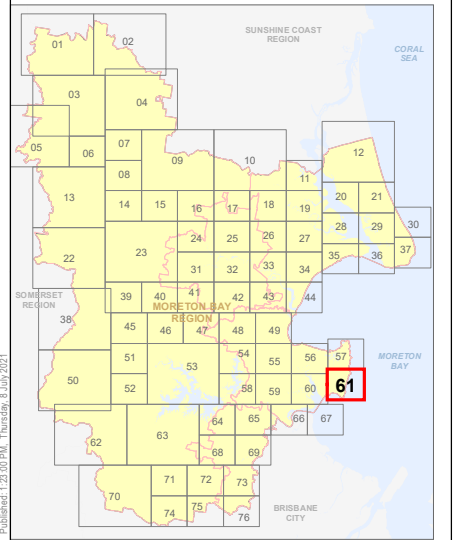
**Note:** The Moreton Bay Local Government boundary is the service catchment for the Open Space Facilities

**LGIP Interim Amendment No. 1  
Public Consultation Version**

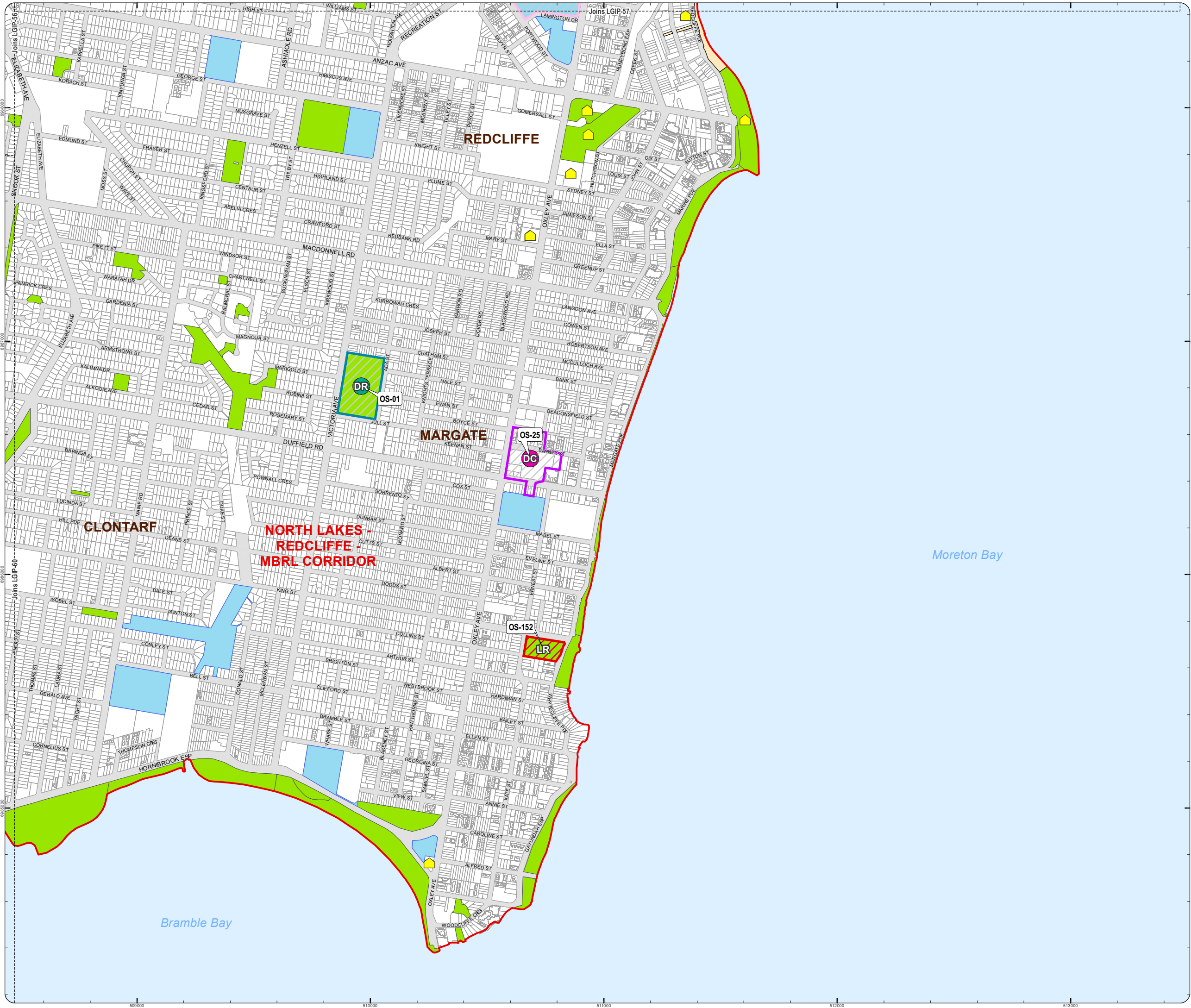


**DISCLAIMER:** Some of the information shown in this document has been provided to Council from external third parties. Council makes no representation and gives no warranty about the accuracy, reliability, completeness or suitability for any particular purpose of the information. Persons should not rely on the information shown in this document to make any decision with financial or legal implications and should instead rely on their own enquiries. To the full extent that it is able to do so in law, Council disclaims all liability (including liability in negligence) for all costs, losses and damages (including indirect and consequential costs, losses and damages) caused by or arising from anyone using or relying on the information shown in this document for any purpose whatsoever. © Copyright Moreton Bay Regional Council 2021

DCDB (Version July 2021) is reproduced with the permission of the State of Queensland.



LGIP-61 PC





LOCAL GOVERNMENT INFRASTRUCTURE PLAN  
PLAN FOR TRUNK INFRASTRUCTURE -  
PUBLIC PARKS AND LAND FOR COMMUNITY FACILITIES

Open Space Service Catchments

Property Boundary

Future Trunk Public Parks

DC - Future District Civic

DR - Future District Recreation

DS - Future District Sport

LR - Future Local Recreation

RC - Future Regional Civic

RR - Future Regional Recreation

RS - Future Regional Sport

Future Trunk Community Indicative

Future Trunk Land For Community Facilities

Existing Trunk Land for Community Facilities



Existing Trunk Public Parks Network

Sports

Civic

Recreation and Foreshore

Where future trunk infrastructure is located outside the PIA it is intended to service population within the relevant district catchment of the PIA.

Note: The Moreton Bay Local Government boundary is the service catchment for the Open Space Facilities

LGIP Interim Amendment No. 1  
Public Consultation Version

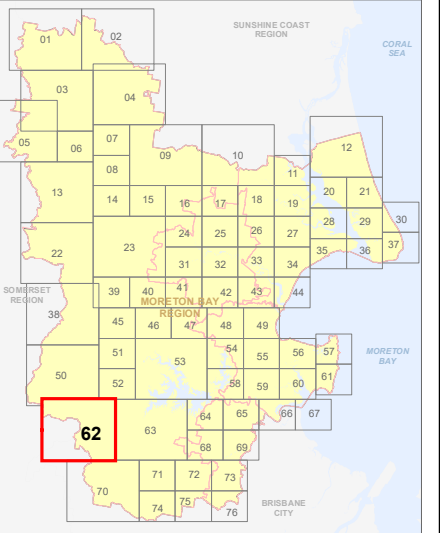
0 400 800 1,200 Metres

SCALE (A3): 1:30,000

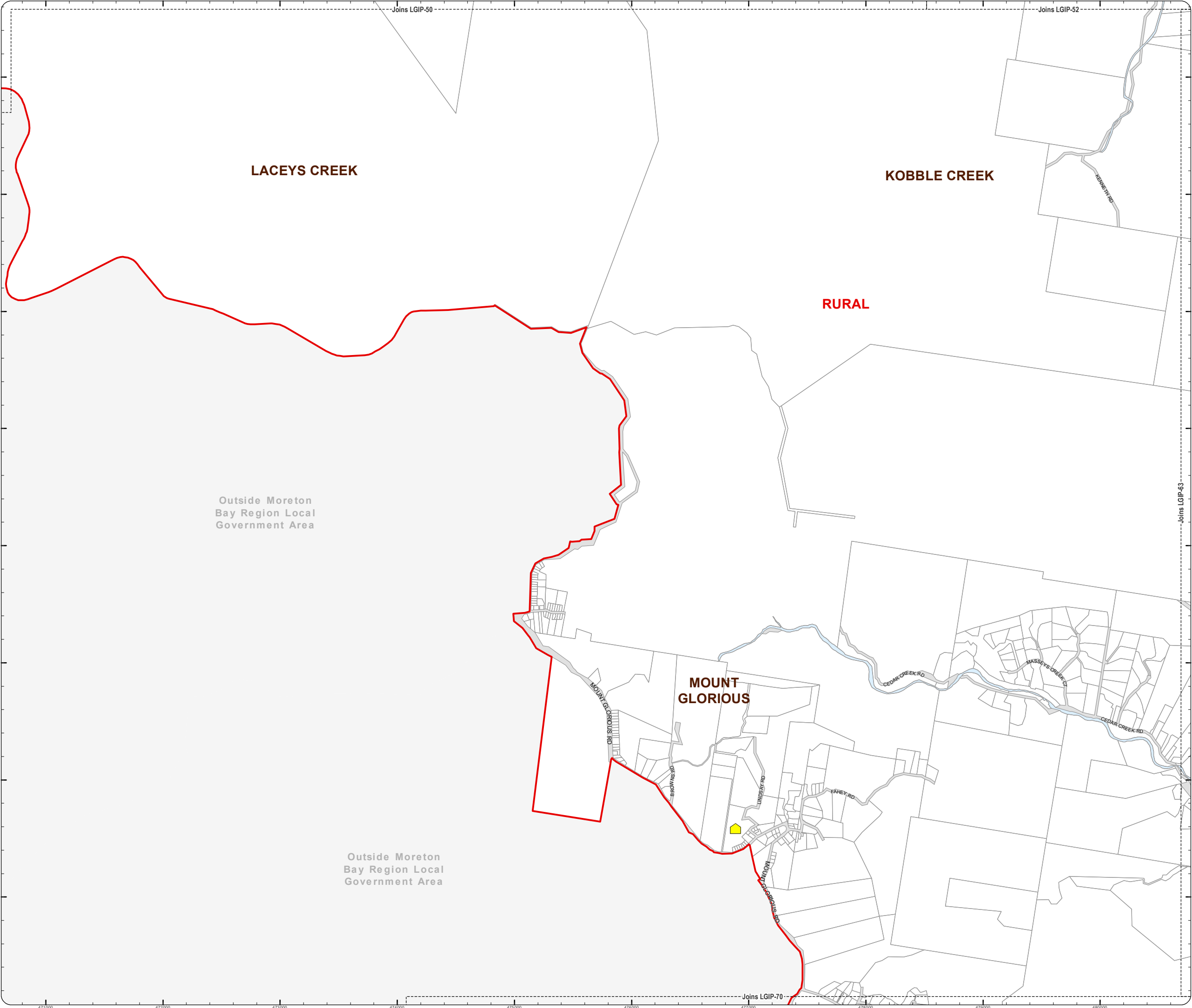
Date Produced: 08 July 2021  
Projection: Map Grid of Australia, Zone 56  
Horizontal Datum: Geocentric Datum of Australia 1994

DISCLAIMER: Some of the information shown in this document has been provided to Council from external third parties. Council makes no representation and gives no warranty about the accuracy, reliability, completeness or suitability for any particular purpose of the information. Persons should not rely on the information shown in this document to make any decision with financial or legal implications and should instead rely on their own enquiries. To the full extent that it is able to do so in law, Council disclaims all liability (including liability in negligence) for all costs, losses and damages (including indirect and consequential costs, losses and damages) caused by or arising from anyone using or relying on the information shown in this document for any purpose whatsoever. © Copyright Moreton Bay Regional Council 2021

DCDB (Version July 2021) is reproduced with the permission of the State of Queensland.

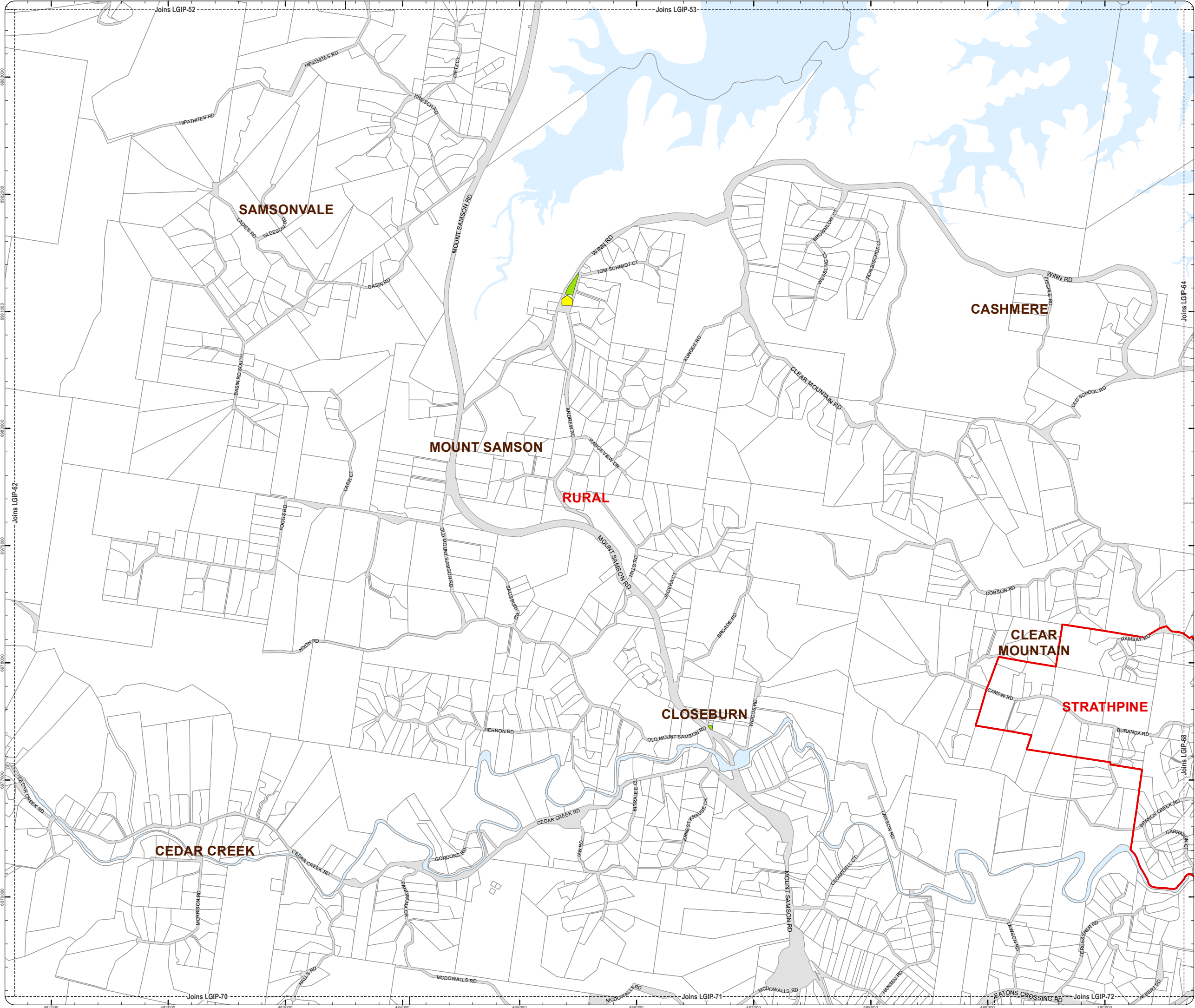


LGIP-62 PC





LGIP-1 - LGIP-78 PC v2\_Smart.mxd



LOCAL GOVERNMENT INFRASTRUCTURE PLAN  
PLAN FOR TRUNK INFRASTRUCTURE -  
PUBLIC PARKS AND LAND FOR COMMUNITY FACILITIES

Open Space Service Catchments

Property Boundary

Future Trunk Public Parks

- DC - Future District Civic
- DR - Future District Recreation
- DS - Future District Sport
- LR - Future Local Recreation
- RC - Future Regional Civic
- RR - Future Regional Recreation
- RS - Future Regional Sport

Future Trunk Community Indicative

Future Trunk Land For Community Facilities

Existing Trunk Land for Community Facilities



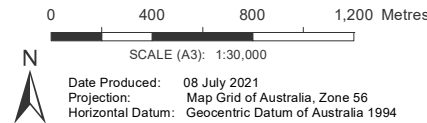
Existing Trunk Public Parks Network

- Sports
- Civic
- Recreation and Foreshore

Where future trunk infrastructure is located outside the PIA it is intended to service population within the relevant district catchment of the PIA.

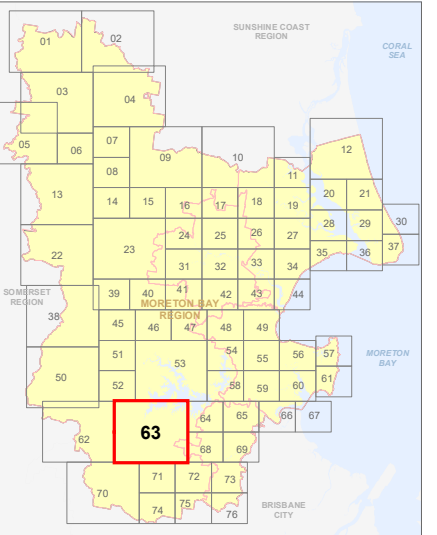
Note: The Moreton Bay Local Government boundary is the service catchment for the Open Space Facilities

LGIP Interim Amendment No. 1  
Public Consultation Version



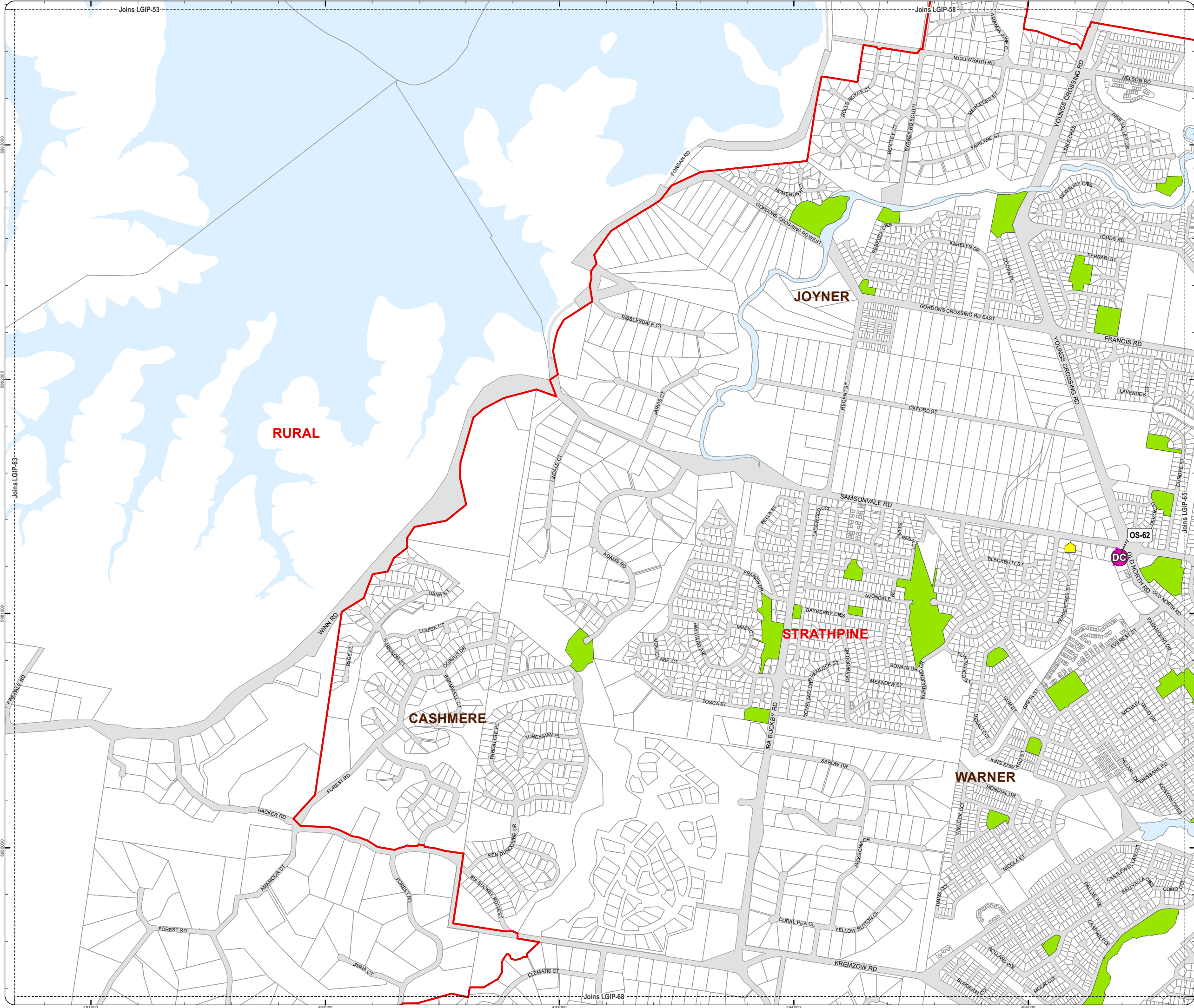
DISCLAIMER: Some of the information shown in this document has been provided to Council from external third parties. Council makes no representation and gives no warranty about the accuracy, reliability, completeness or suitability for any particular purpose of the information. Persons should not rely on the information shown in this document to make any decision with financial or legal implications and should instead rely on their own enquiries. To the full extent that it is able to do so in law, Council disclaims all liability (including liability in negligence) for all costs, losses and damages (including indirect and consequential costs, losses and damages) caused by or arising from anyone using or relying on the information shown in this document for any purpose whatsoever. © Copyright Moreton Bay Regional Council 2021

DCDB (Version July 2021) is reproduced with the permission of the State of Queensland.



LGIP-63 PC





Open Space Service Catchments

Property Boundary

Future Trunk Public Parks

DC - Future District Civic

DR - Future District Recreation

DS - Future District Sport

LR - Future Local Recreation

RC - Future Regional Civic

RR - Future Regional Recreation

RS - Future Regional Sport

Future Trunk Community Indicative

Future Trunk Land For Community Facilities

Existing Trunk Land for Community Facilities



Existing Trunk Public Parks Network

Sports

Civic

Recreation and Foreshore

Where future trunk infrastructure is located outside the PIA it is intended to service population within the relevant district catchment of the PIA.

Note: The Moreton Bay Local Government boundary is the service catchment for the Open Space Facilities

### LGIP Interim Amendment No. 1 Public Consultation Version

0 200 400 600 Metres

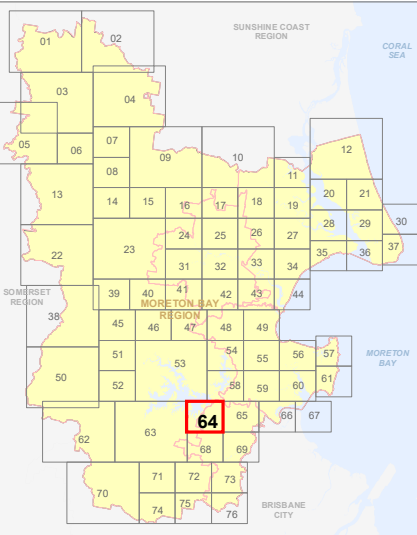


SCALE (A3): 1:15,000

Date Produced: 08 July 2021  
Projection: Map Grid of Australia, Zone 56  
Horizontal Datum: Geocentric Datum of Australia 1994

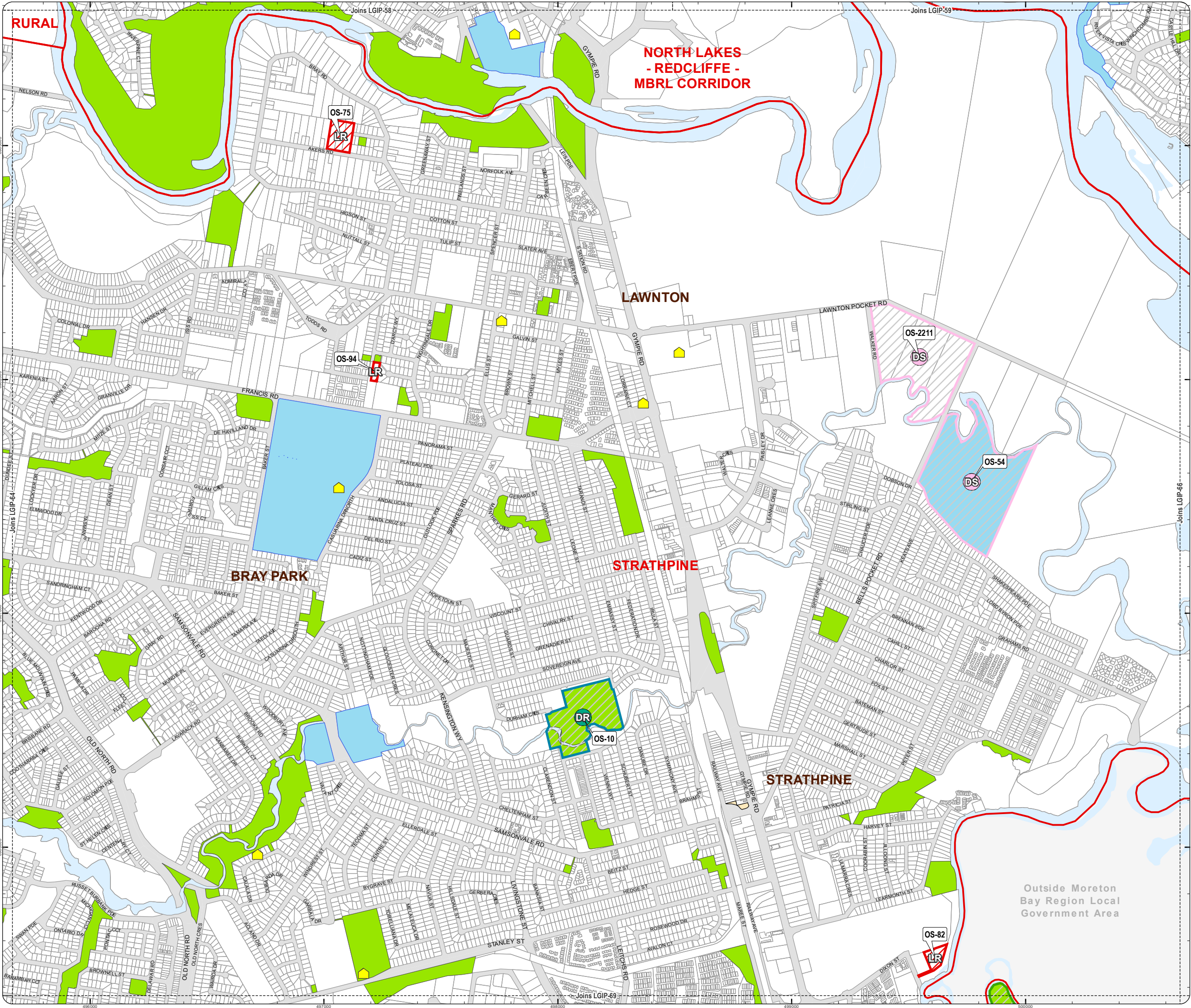
DISCLAIMER: Some of the information shown in this document has been provided to Council from external third parties. Council makes no representation and gives no warranty about the accuracy, reliability, completeness or suitability for any particular purpose of the information. Persons should not rely on the information shown in this document to make any decision with financial or legal implications and should instead rely on their own enquiries. To the full extent that it is able to do so in law, Council disclaims all liability (including liability in negligence) for all costs, losses and damages (including indirect and consequential costs, losses and damages) caused by or arising from anyone using or relying on the information shown in this document for any purpose whatsoever. © Copyright Moreton Bay Regional Council 2021

DCDB (Version July 2021) is reproduced with the permission of the State of Queensland.



LGIP-64 PC





Open Space Service Catchments

Property Boundary

Future Trunk Public Parks

- DC - Future District Civic
- DR - Future District Recreation
- DS - Future District Sport
- LR - Future Local Recreation
- RC - Future Regional Civic
- RR - Future Regional Recreation
- RS - Future Regional Sport

Future Trunk Community Indicative

Future Trunk Land For Community Facilities

Existing Trunk Land for Community Facilities



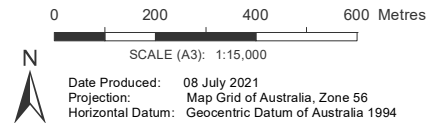
Existing Trunk Public Parks Network

- Sports
- Civic
- Recreation and Foreshore

Where future trunk infrastructure is located outside the PIA it is intended to service population within the relevant district catchment of the PIA.

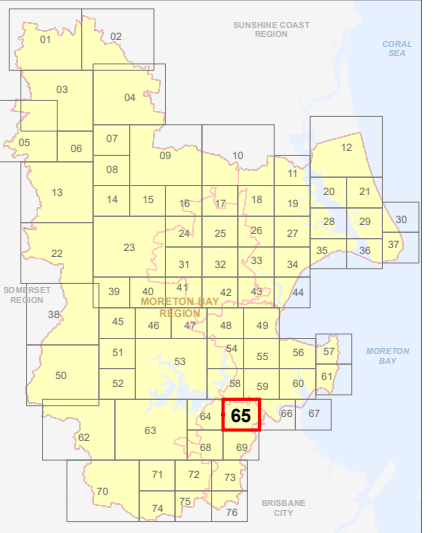
Note: The Moreton Bay Local Government boundary is the service catchment for the Open Space Facilities

LGIP Interim Amendment No. 1  
Public Consultation Version



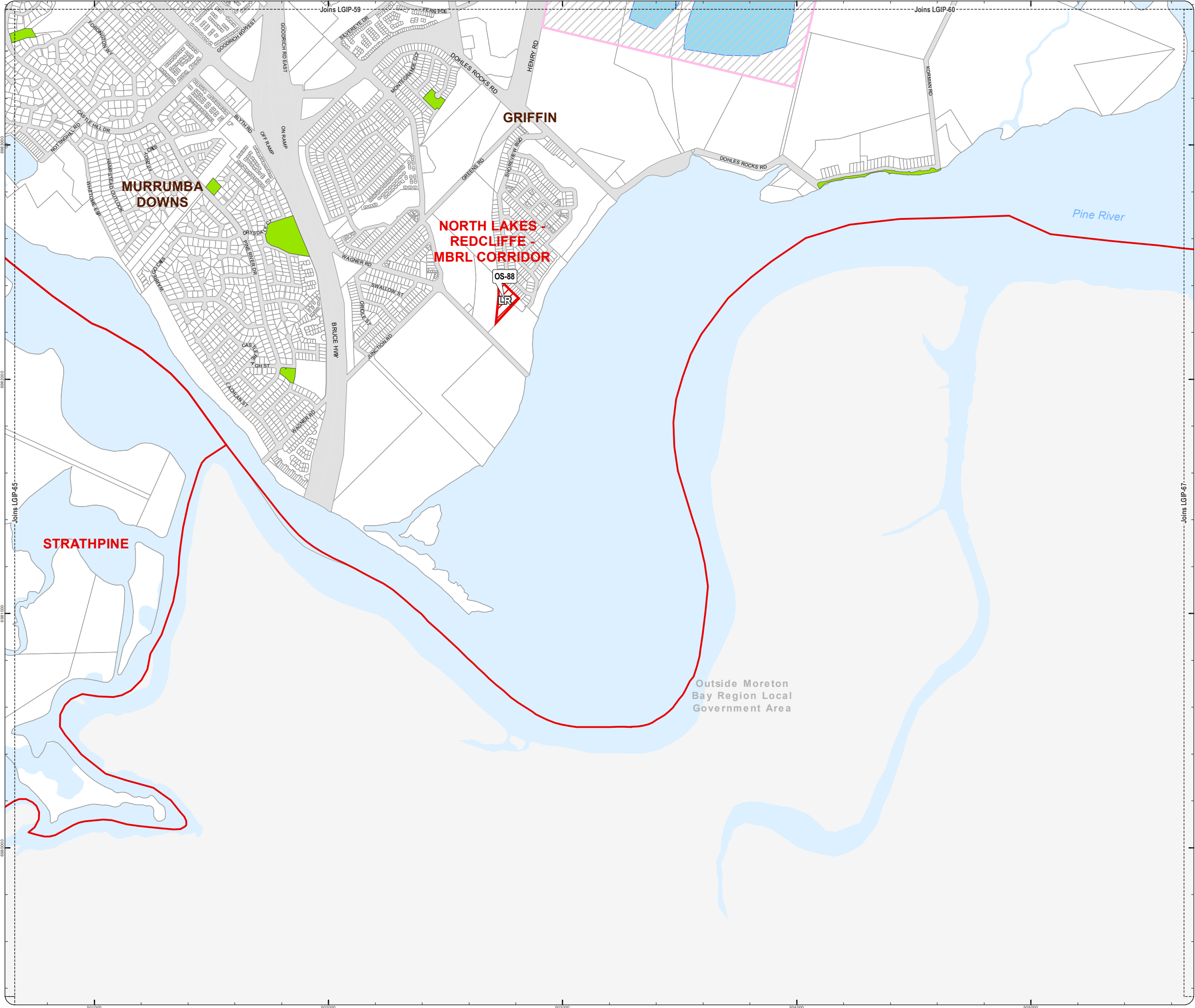
DISCLAIMER: Some of the information shown in this document has been provided to Council from external third parties. Council makes no representation and gives no warranty about the accuracy, reliability, completeness or suitability for any particular purpose of the information. Persons should not rely on the information shown in this document to make any decision with financial or legal implications and should instead rely on their own enquiries. To the full extent that it is able to do so in law, Council disclaims all liability (including liability in negligence) for all costs, losses and damages (including indirect and consequential costs, losses and damages) caused by or arising from anyone using or relying on the information shown in this document for any purpose whatsoever. © Copyright Moreton Bay Regional Council 2021

DCDB (Version July 2021) is reproduced with the permission of the State of Queensland.





LGIP-1 - LGIP-78 PC v2\_Smart.mxd



LOCAL GOVERNMENT INFRASTRUCTURE PLAN  
PLAN FOR TRUNK INFRASTRUCTURE -  
PUBLIC PARKS AND LAND FOR COMMUNITY FACILITIES

Open Space Service Catchments

Property Boundary

**Future Trunk Public Parks**

DC - Future District Civic

DR - Future District Recreation

DS - Future District Sport

LR - Future Local Recreation

RC - Future Regional Civic

RR - Future Regional Recreation

RS - Future Regional Sport

**Future Trunk Community Indicative**

Future Trunk Land For Community Facilities

**Existing Trunk Land for Community Facilities**



**Existing Trunk Public Parks Network**

Sports

Civic

Recreation and Foreshore

Where future trunk infrastructure is located outside the PIA it is intended to service population within the relevant district catchment of the PIA.

**Note:** The Moreton Bay Local Government boundary is the service catchment for the Open Space Facilities

**LGIP Interim Amendment No. 1  
Public Consultation Version**

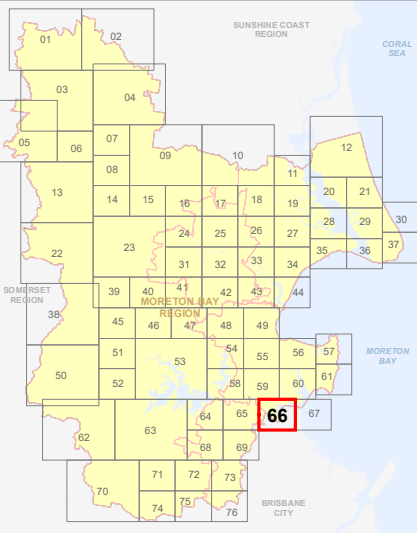
0 200 400 600 Metres

SCALE (A3): 1:15,000

Date Produced: 08 July 2021  
Projection: Map Grid of Australia, Zone 56  
Horizontal Datum: Geocentric Datum of Australia 1994

**DISCLAIMER:** Some of the information shown in this document has been provided to Council from external third parties. Council makes no representation and gives no warranty about the accuracy, reliability, completeness or suitability for any particular purpose of the information. Persons should not rely on the information shown in this document to make any decision with financial or legal implications and should instead rely on their own enquiries. To the full extent that it is able to do so in law, Council disclaims all liability (including liability in negligence) for all costs, losses and damages (including indirect and consequential costs, losses and damages) caused by or arising from anyone using or relying on the information shown in this document for any purpose whatsoever. © Copyright Moreton Bay Regional Council 2021

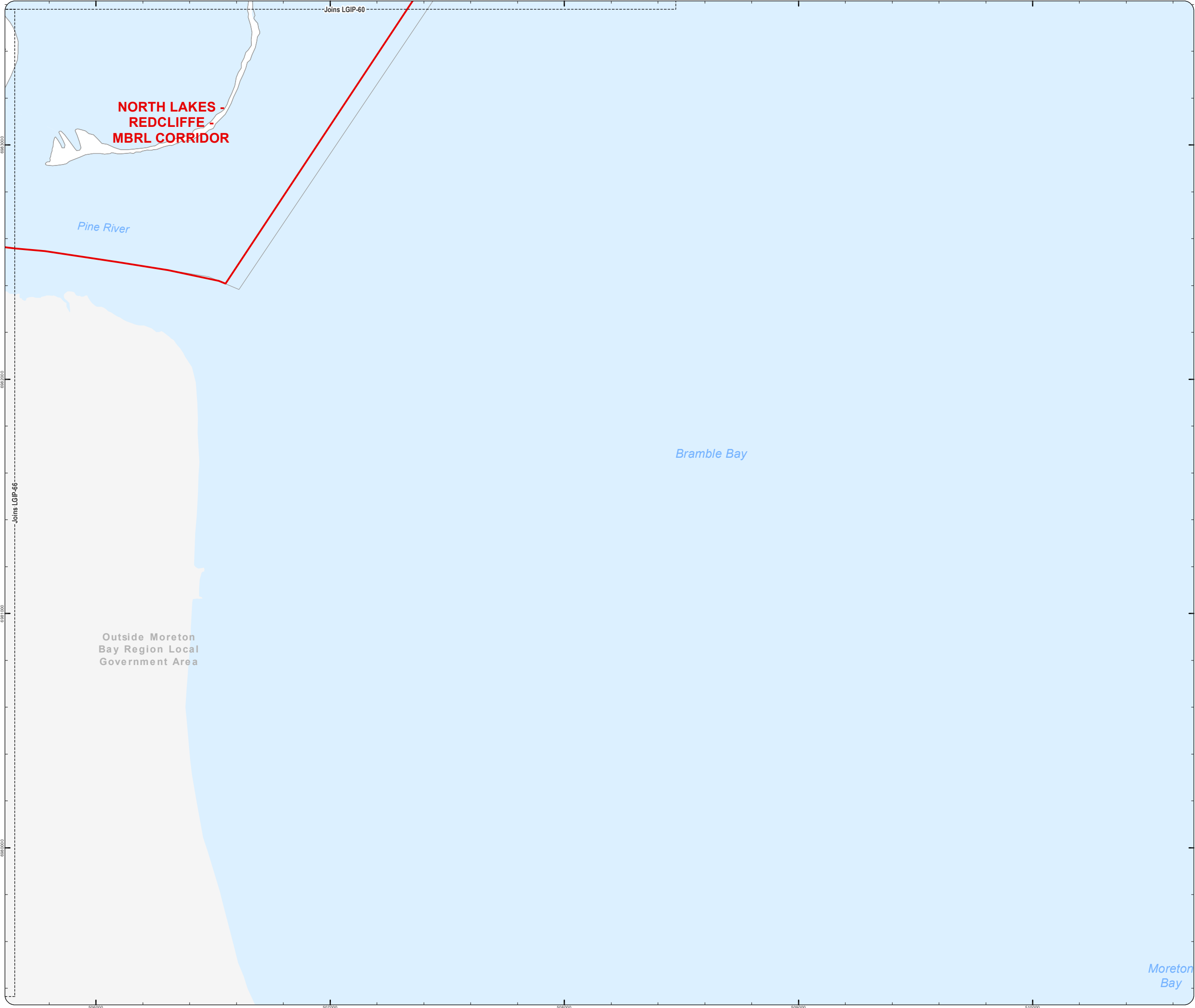
DCDB (Version July 2021) is reproduced with the permission of the State of Queensland.



**LGIP-66 PC**



LGIP-1 - LGIP-78 PC v2\_Smart.mxd



LOCAL GOVERNMENT INFRASTRUCTURE PLAN  
PLAN FOR TRUNK INFRASTRUCTURE -  
PUBLIC PARKS AND LAND FOR COMMUNITY FACILITIES

- Open Space Service Catchments
- Property Boundary

**Future Trunk Public Parks**

- DC - Future District Civic
- DR - Future District Recreation
- DS - Future District Sport
- LR - Future Local Recreation
- RC - Future Regional Civic
- RR - Future Regional Recreation
- RS - Future Regional Sport

**Future Trunk Community Indicative**

- Future Trunk Land For Community Facilities

**Existing Trunk Land for Community Facilities**



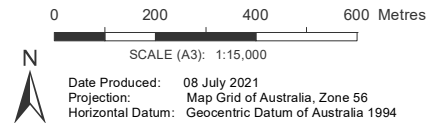
**Existing Trunk Public Parks Network**

- Sports
- Civic
- Recreation and Foreshore

Where future trunk infrastructure is located outside the PIA it is intended to service population within the relevant district catchment of the PIA.

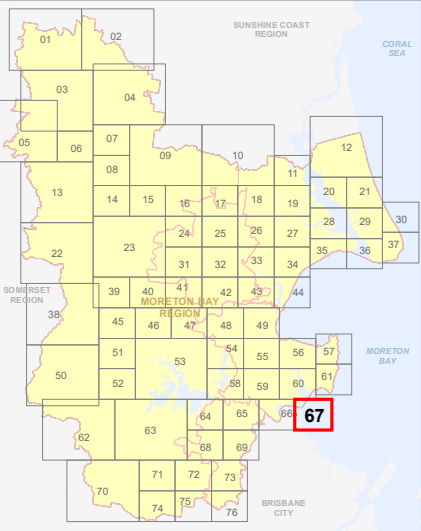
**Note:** The Moreton Bay Local Government boundary is the service catchment for the Open Space Facilities

**LGIP Interim Amendment No. 1  
Public Consultation Version**

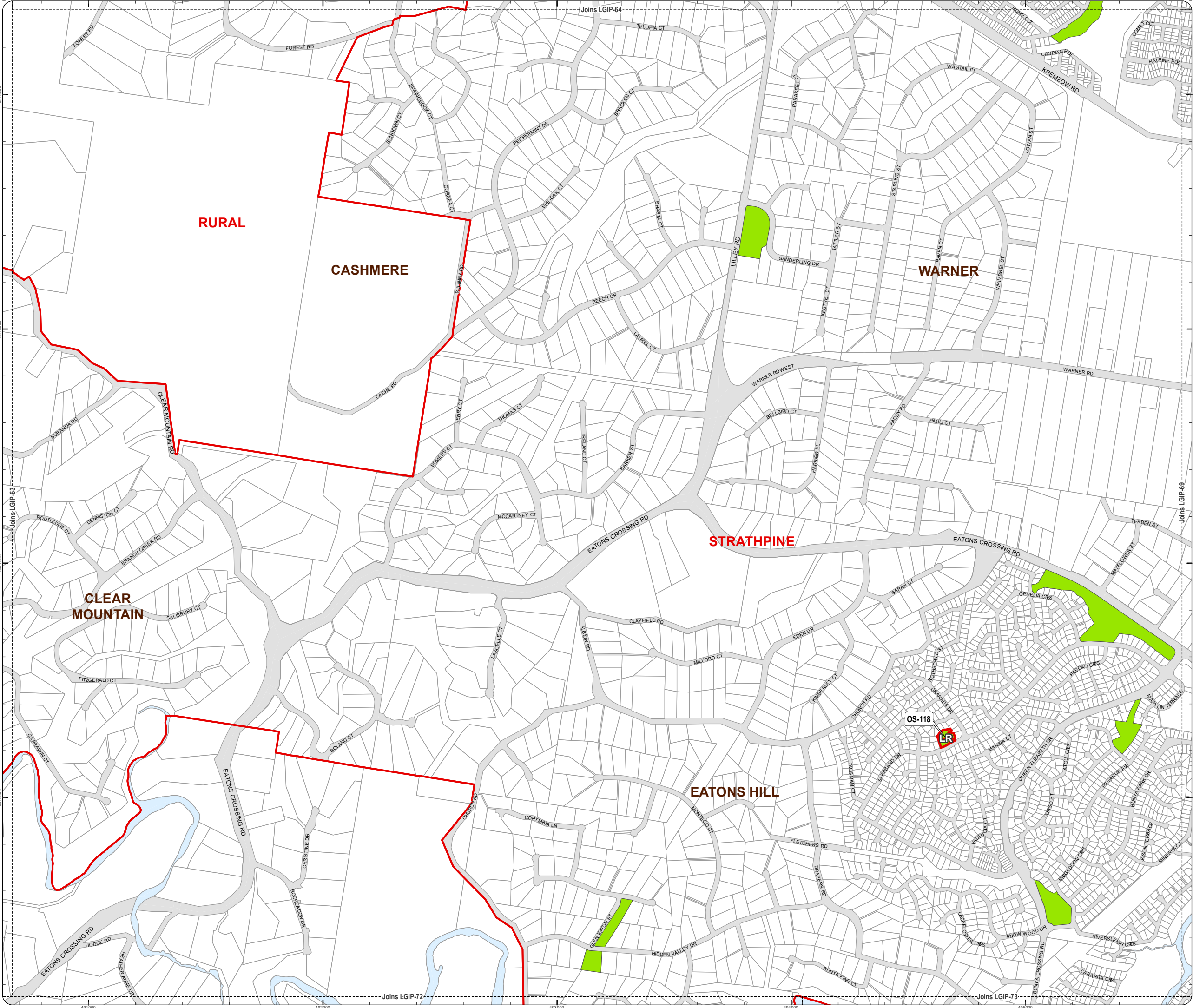


**DISCLAIMER:** Some of the information shown in this document has been provided to Council from external third parties. Council makes no representation and gives no warranty about the accuracy, reliability, completeness or suitability for any particular purpose of the information. Persons should not rely on the information shown in this document to make any decision with financial or legal implications and should instead rely on their own enquiries. To the full extent that it is able to do so in law, Council disclaims all liability (including liability in negligence) for all costs, losses and damages (including indirect and consequential costs, losses and damages) caused by or arising from anyone using or relying on the information shown in this document for any purpose whatsoever. © Copyright Moreton Bay Regional Council 2021

DCDB (Version July 2021) is reproduced with the permission of the State of Queensland.







Open Space Service Catchments

Property Boundary

**Future Trunk Public Parks**

DC - Future District Civic

DR - Future District Recreation

DS - Future District Sport

LR - Future Local Recreation

RC - Future Regional Civic

RR - Future Regional Recreation

RS - Future Regional Sport

**Future Trunk Community Indicative**

Future Trunk Land For Community Facilities

**Existing Trunk Land for Community Facilities**



**Existing Trunk Public Parks Network**

Sports

Civic

Recreation and Foreshore

Where future trunk infrastructure is located outside the PIA it is intended to service population within the relevant district catchment of the PIA.

**Note:** The Moreton Bay Local Government boundary is the service catchment for the Open Space Facilities

**LGIP Interim Amendment No. 1  
Public Consultation Version**

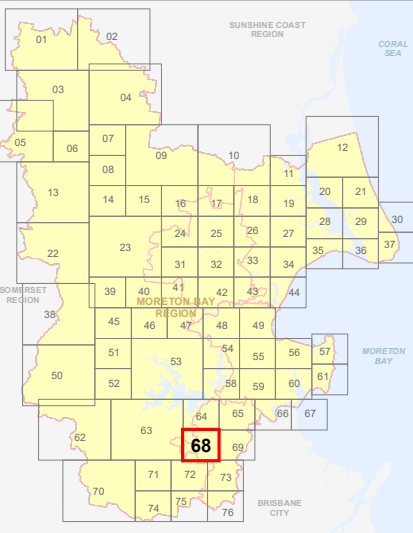
0 200 400 600 Metres

SCALE (A3): 1:15,000

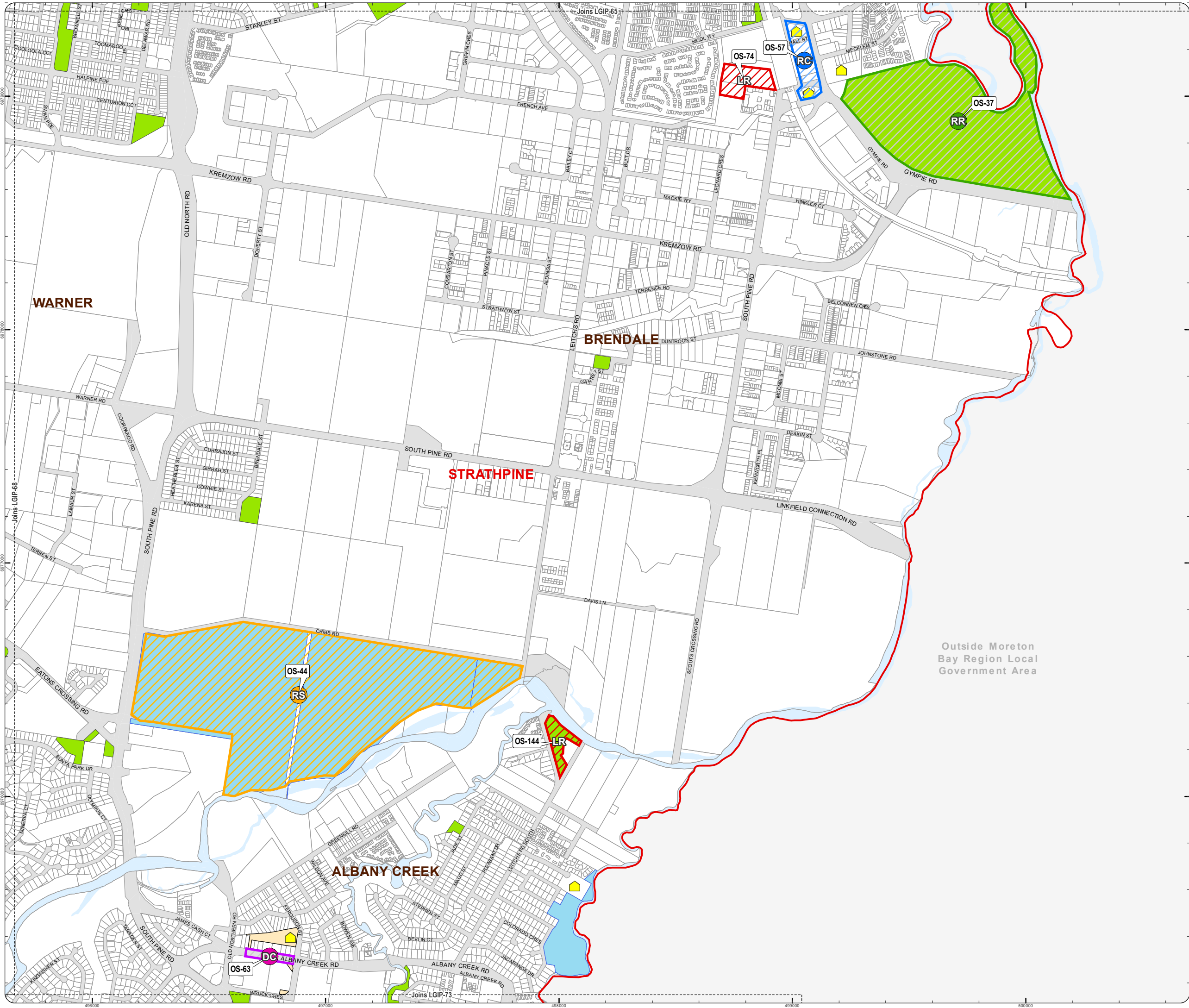
Date Produced: 08 July 2021  
Projection: Map Grid of Australia, Zone 56  
Horizontal Datum: Geocentric Datum of Australia 1994

**DISCLAIMER:** Some of the information shown in this document has been provided to Council from external third parties. Council makes no representation and gives no warranty about the accuracy, reliability, completeness or suitability for any particular purpose of the information. Persons should not rely on the information shown in this document to make any decision with financial or legal implications and should instead rely on their own enquiries. To the full extent that it is able to do so in law, Council disclaims all liability (including liability in negligence) for all costs, losses and damages (including indirect and consequential costs, losses and damages) caused by or arising from anyone using or relying on the information shown in this document for any purpose whatsoever. © Copyright Moreton Bay Regional Council 2021

DCDB (Version July 2021) is reproduced with the permission of the State of Queensland.







- Open Space Service Catchments
- Property Boundary

**Future Trunk Public Parks**

- DC - Future District Civic
- DR - Future District Recreation
- DS - Future District Sport
- LR - Future Local Recreation
- RC - Future Regional Civic
- RR - Future Regional Recreation
- RS - Future Regional Sport

**Future Trunk Community Indicative**

- Future Trunk Land For Community Facilities

**Existing Trunk Land for Community Facilities**

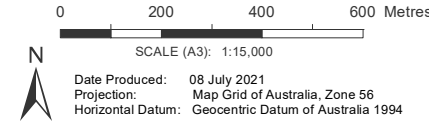
- Existing Trunk Public Parks Network

- Sports
- Civic
- Recreation and Foreshore

Where future trunk infrastructure is located outside the PIA it is intended to service population within the relevant district catchment of the PIA.

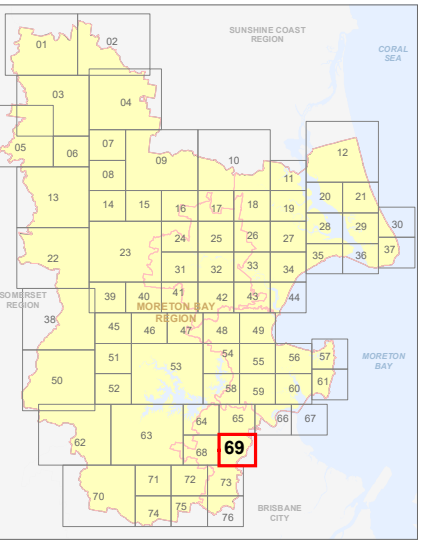
**Note:** The Moreton Bay Local Government boundary is the service catchment for the Open Space Facilities

**LGIP Interim Amendment No. 1  
Public Consultation Version**



**DISCLAIMER:** Some of the information shown in this document has been provided to Council from external third parties. Council makes no representation and gives no warranty about the accuracy, reliability, completeness or suitability for any particular purpose of the information. Persons should not rely on the information shown in this document to make any decision with financial or legal implications and should instead rely on their own enquiries. To the full extent that it is able to do so in law, Council disclaims all liability (including liability in negligence) for all costs, losses and damages (including indirect and consequential costs, losses and damages) caused by or arising from anyone using or relying on the information shown in this document for any purpose whatsoever. © Copyright Moreton Bay Regional Council 2021

DCDB (Version July 2021) is reproduced with the permission of the State of Queensland.





LOCAL GOVERNMENT INFRASTRUCTURE PLAN  
PLAN FOR TRUNK INFRASTRUCTURE -  
PUBLIC PARKS AND LAND FOR COMMUNITY FACILITIES

Open Space Service Catchments

Property Boundary

Future Trunk Public Parks

DC - Future District Civic

DR - Future District Recreation

DS - Future District Sport

LR - Future Local Recreation

RC - Future Regional Civic

RR - Future Regional Recreation

RS - Future Regional Sport

Future Trunk Community Indicative

Future Trunk Land For Community Facilities

Existing Trunk Land for Community Facilities



Existing Trunk Public Parks Network

Sports

Civic

Recreation and Foreshore

Where future trunk infrastructure is located outside the PIA it is intended to service population within the relevant district catchment of the PIA.

Note: The Moreton Bay Local Government boundary is the service catchment for the Open Space Facilities

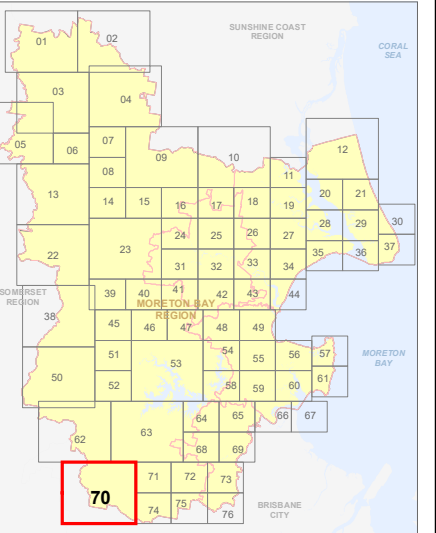
LGIP Interim Amendment No. 1  
Public Consultation Version

0 400 800 1,200 Metres

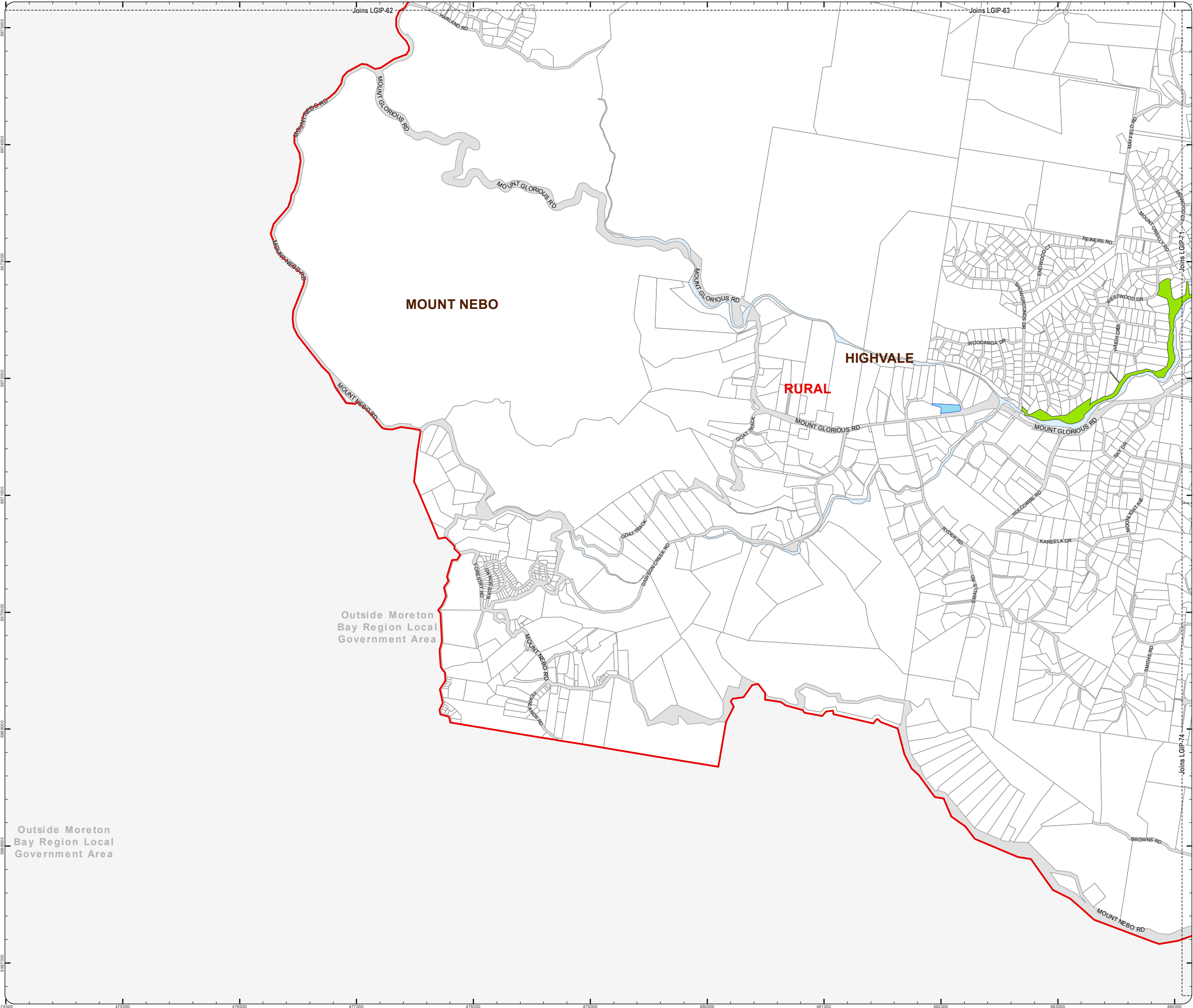
SCALE (A3): 1:30,000  
Date Produced: 08 July 2021  
Projection: Map Grid of Australia, Zone 56  
Horizontal Datum: Geocentric Datum of Australia 1994

DISCLAIMER: Some of the information shown in this document has been provided to Council from external third parties. Council makes no representation and gives no warranty about the accuracy, reliability, completeness or suitability for any particular purpose of the information. Persons should not rely on the information shown in this document to make any decision with financial or legal implications and should instead rely on their own enquiries. To the full extent that it is able to do so in law, Council disclaims all liability (including liability in negligence) for all costs, losses and damages (including indirect and consequential costs, losses and damages) caused by or arising from anyone using or relying on the information shown in this document for any purpose whatsoever. © Copyright Moreton Bay Regional Council 2021

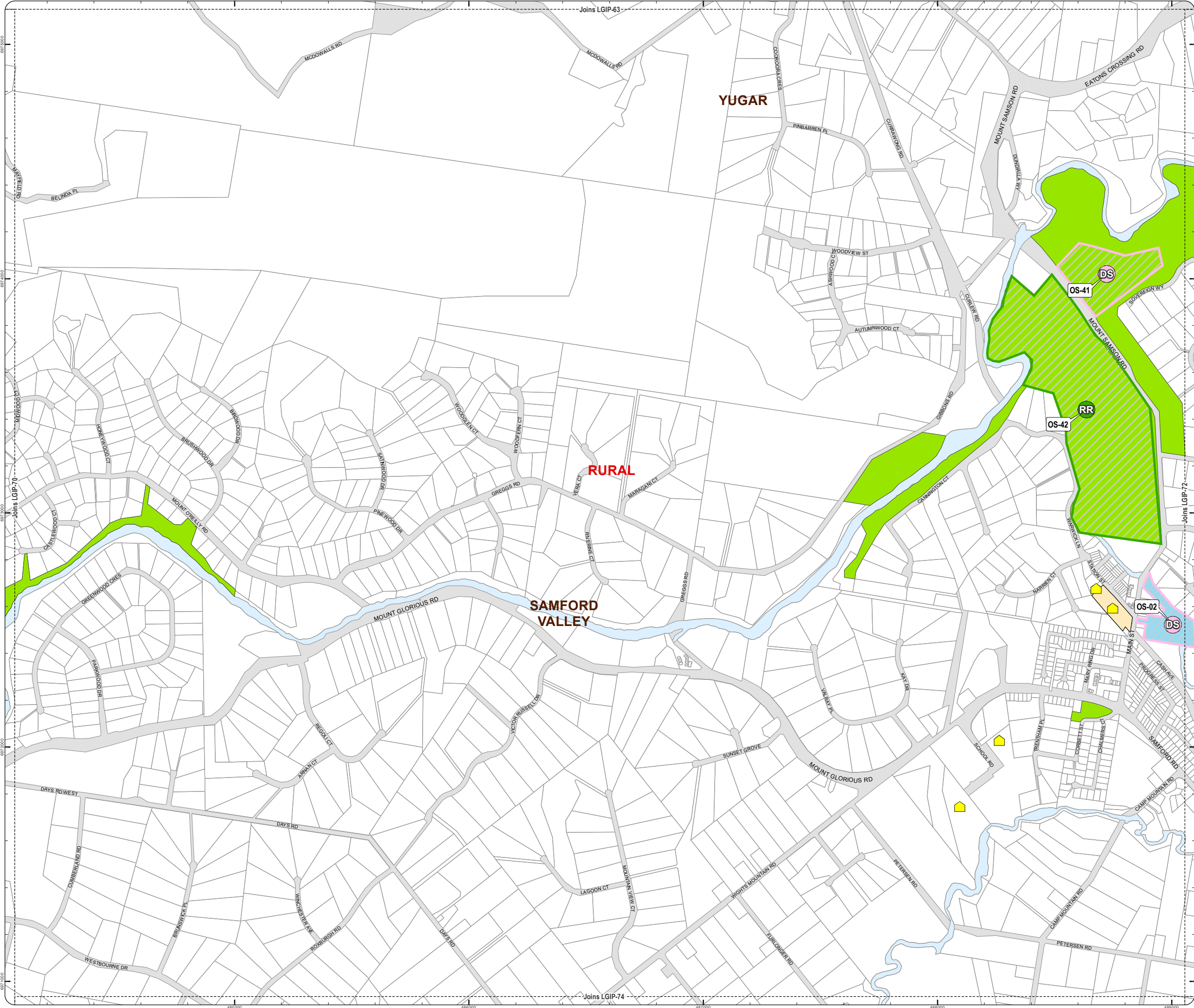
DCDB (Version July 2021) is reproduced with the permission of the State of Queensland.



LGIP-70 PC







LOCAL GOVERNMENT INFRASTRUCTURE PLAN  
PLAN FOR TRUNK INFRASTRUCTURE -  
PUBLIC PARKS AND LAND FOR COMMUNITY FACILITIES

Open Space Service Catchments

Property Boundary

**Future Trunk Public Parks**

DC - Future District Civic

DR - Future District Recreation

DS - Future District Sport

LR - Future Local Recreation

RC - Future Regional Civic

RR - Future Regional Recreation

RS - Future Regional Sport

**Future Trunk Community Indicative**

Future Trunk Land For Community Facilities

**Existing Trunk Land for Community Facilities**



**Existing Trunk Public Parks Network**

Sports

Civic

Recreation and Foreshore

Where future trunk infrastructure is located outside the PIA it is intended to service population within the relevant district catchment of the PIA.

**Note:** The Moreton Bay Local Government boundary is the service catchment for the Open Space Facilities

**LGIP Interim Amendment No. 1**  
**Public Consultation Version**

0 200 400 600 Metres

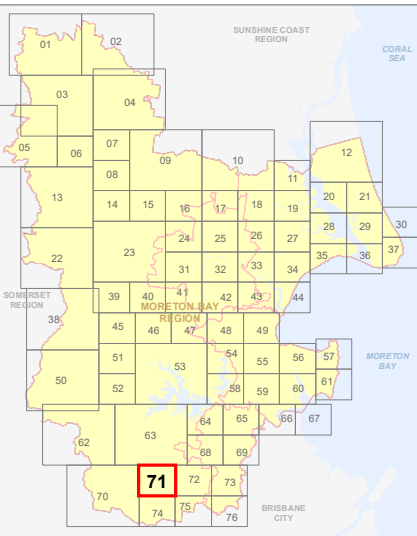


SCALE (A3): 1:15,000

Date Produced: 08 July 2021  
Projection: Map Grid of Australia, Zone 56  
Horizontal Datum: Geocentric Datum of Australia 1994

**DISCLAIMER:** Some of the information shown in this document has been provided to Council from external third parties. Council makes no representation and gives no warranty about the accuracy, reliability, completeness or suitability for any particular purpose of the information. Persons should not rely on the information shown in this document to make any decision with financial or legal implications and should instead rely on their own enquiries. To the full extent that it is able to do so in law, Council disclaims all liability (including liability in negligence) for all costs, losses and damages (including indirect and consequential costs, losses and damages) caused by or arising from anyone using or relying on the information shown in this document for any purpose whatsoever. © Copyright Moreton Bay Regional Council 2021

DCDB (Version July 2021) is reproduced with the permission of the State of Queensland.



LGIP-71 PC



LOCAL GOVERNMENT INFRASTRUCTURE PLAN  
PLAN FOR TRUNK INFRASTRUCTURE -  
PUBLIC PARKS AND LAND FOR COMMUNITY FACILITIES

- Open Space Service Catchments
- Property Boundary

- Future Trunk Public Parks**
- DC - Future District Civic
  - DR - Future District Recreation
  - DS - Future District Sport
  - LR - Future Local Recreation
  - RC - Future Regional Civic
  - RR - Future Regional Recreation
  - RS - Future Regional Sport

**Future Trunk Community Indicative**

- Future Trunk Land For Community Facilities

**Existing Trunk Land for Community Facilities**

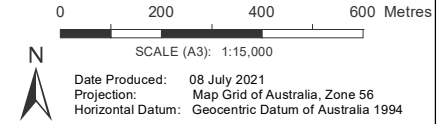
**Existing Trunk Public Parks Network**

- Sports
- Civic
- Recreation and Foreshore

Where future trunk infrastructure is located outside the PIA it is intended to service population within the relevant district catchment of the PIA.

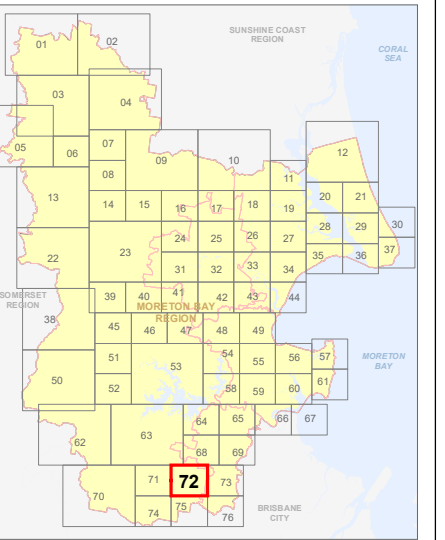
**Note:** The Moreton Bay Local Government boundary is the service catchment for the Open Space Facilities

**LGIP Interim Amendment No. 1  
Public Consultation Version**

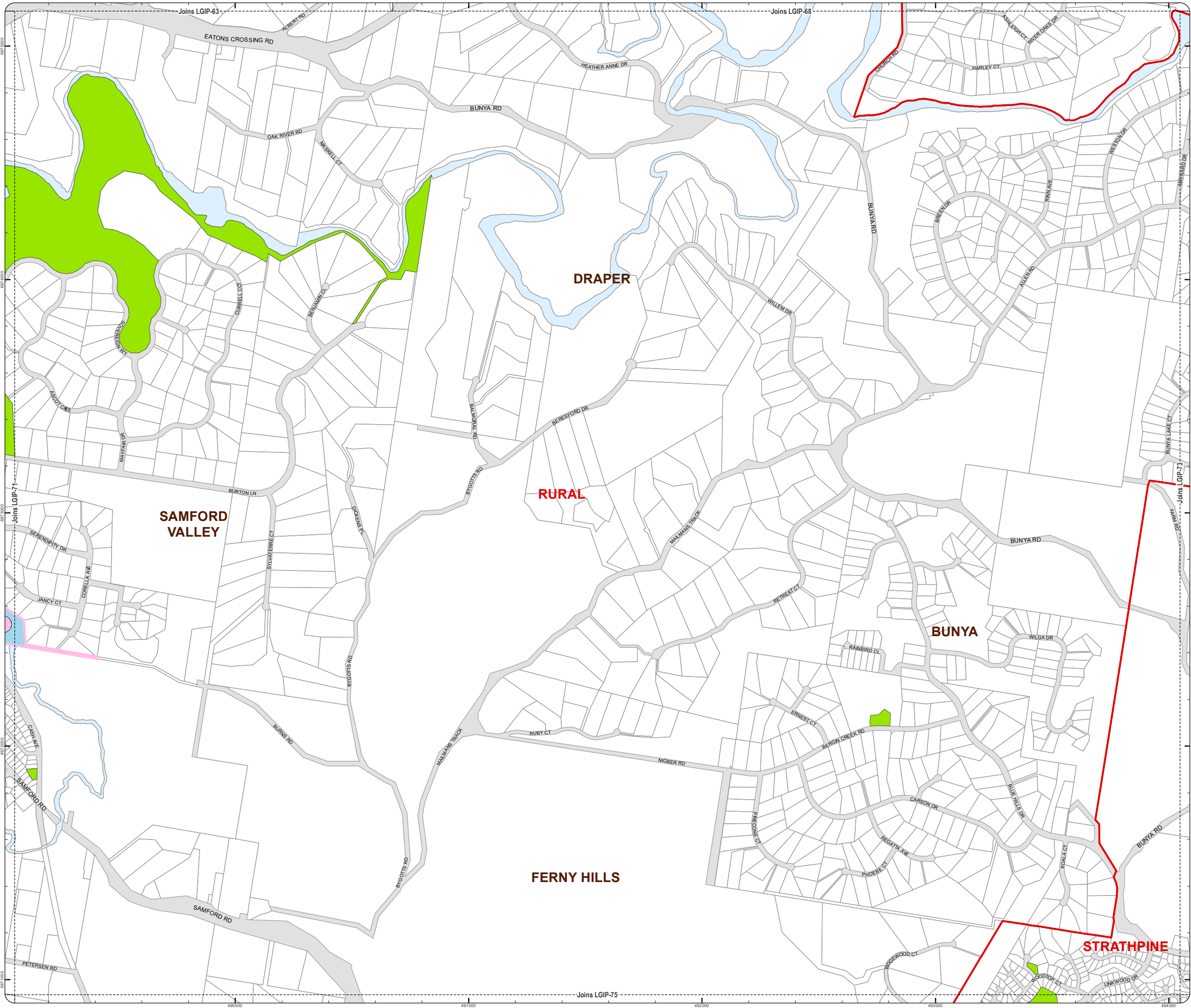


**DISCLAIMER:** Some of the information shown in this document has been provided to Council from external third parties. Council makes no representation and gives no warranty about the accuracy, reliability, completeness or suitability for any particular purpose of the information. Persons should not rely on the information shown in this document to make any decision with financial or legal implications and should instead rely on their own enquiries. To the full extent that it is able to do so in law, Council disclaims all liability (including liability in negligence) for all costs, losses and damages (including indirect and consequential costs, losses and damages) caused by or arising from anyone using or relying on the information shown in this document for any purpose whatsoever. © Copyright Moreton Bay Regional Council 2021

DCDB (Version July 2021) is reproduced with the permission of the State of Queensland.



LGIP-72 PC





LOCAL GOVERNMENT INFRASTRUCTURE PLAN  
PLAN FOR TRUNK INFRASTRUCTURE -  
PUBLIC PARKS AND LAND FOR COMMUNITY FACILITIES

- Open Space Service Catchments
- Property Boundary

- Future Trunk Public Parks**
- DC - Future District Civic
  - DR - Future District Recreation
  - DS - Future District Sport
  - LR - Future Local Recreation
  - RC - Future Regional Civic
  - RR - Future Regional Recreation
  - RS - Future Regional Sport

**Future Trunk Community Indicative**

- Future Trunk Land For Community Facilities

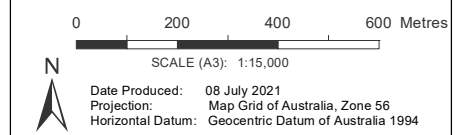
**Existing Trunk Land for Community Facilities**

- Existing Trunk Public Parks Network
- Sports
  - Civic
  - Recreation and Foreshore

Where future trunk infrastructure is located outside the PIA it is intended to service population within the relevant district catchment of the PIA.

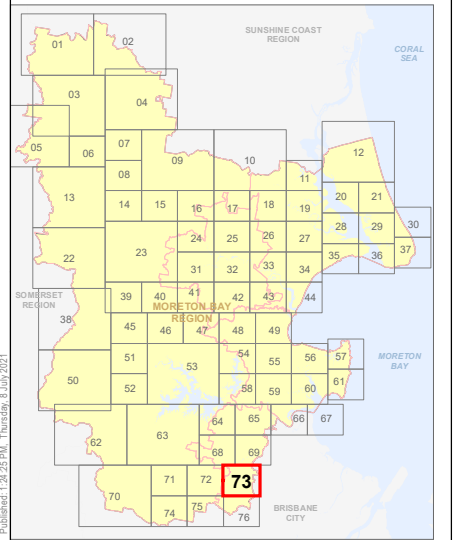
**Note:** The Moreton Bay Local Government boundary is the service catchment for the Open Space Facilities

**LGIP Interim Amendment No. 1  
Public Consultation Version**

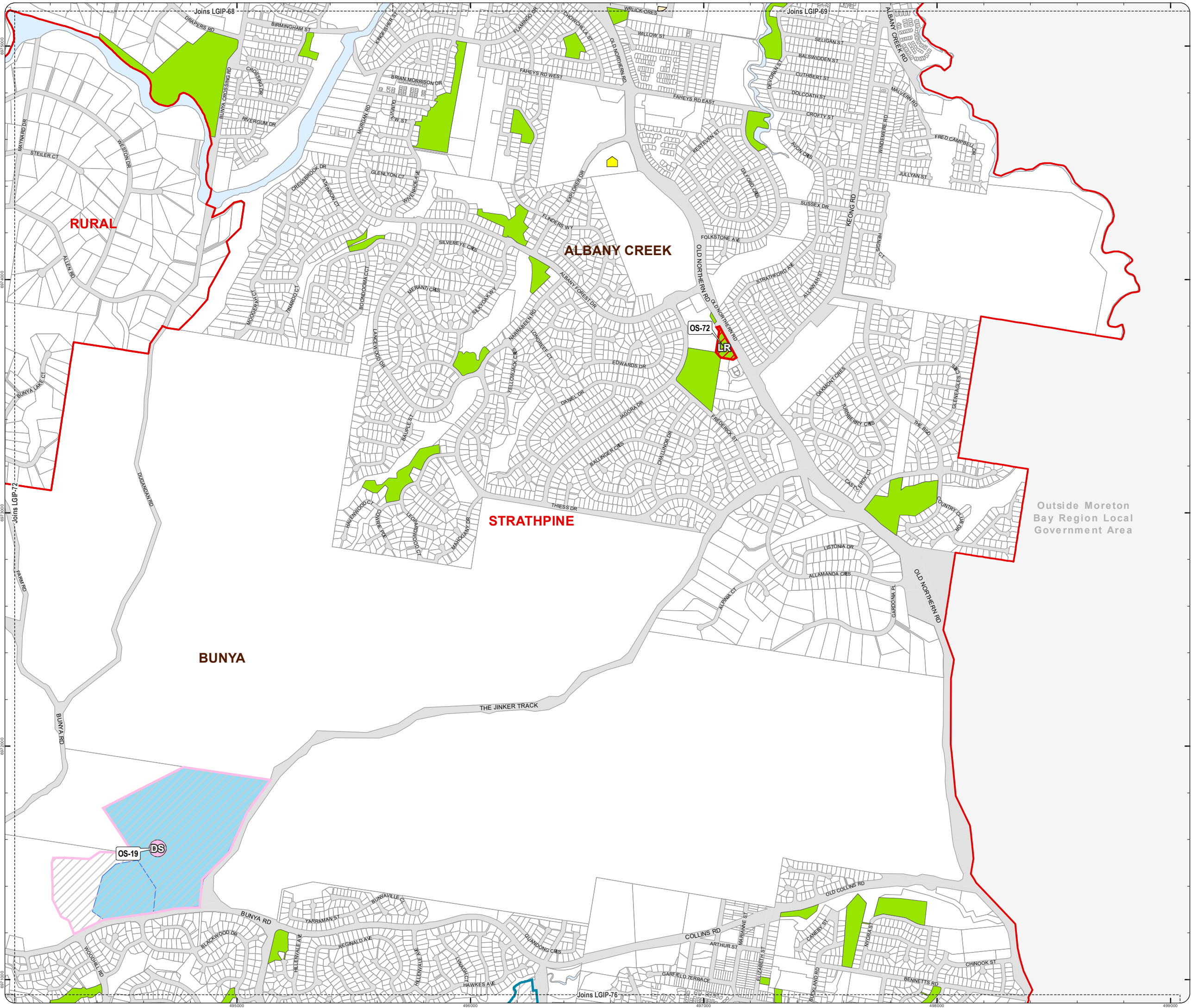


**DISCLAIMER:** Some of the information shown in this document has been provided to Council from external third parties. Council makes no representation and gives no warranty about the accuracy, reliability, completeness or suitability for any particular purpose of the information. Persons should not rely on the information shown in this document to make any decision with financial or legal implications and should instead rely on their own enquiries. To the full extent that it is able to do so in law, Council disclaims all liability (including liability in negligence) for all costs, losses and damages (including indirect and consequential costs, losses and damages) caused by or arising from anyone using or relying on the information shown in this document for any purpose whatsoever. © Copyright Moreton Bay Regional Council 2021

DCDB (Version July 2021) is reproduced with the permission of the State of Queensland.

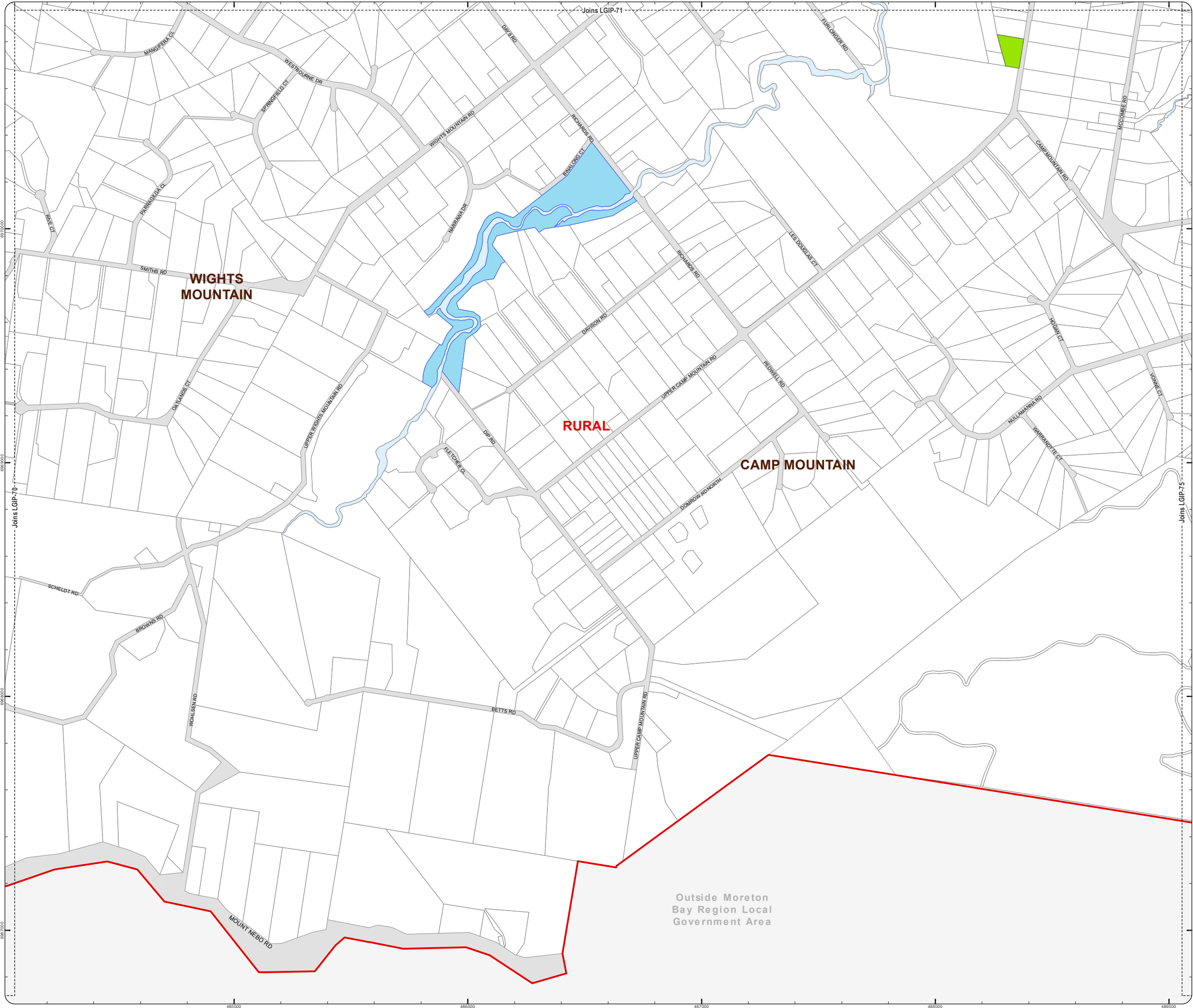


LGIP-73 PC





LGIP-1 - LGIP-78 PC v2\_Smart.mxd



Open Space Service Catchments

Property Boundary

**Future Trunk Public Parks**

DC - Future District Civic

DR - Future District Recreation

DS - Future District Sport

LR - Future Local Recreation

RC - Future Regional Civic

RR - Future Regional Recreation

RS - Future Regional Sport

**Future Trunk Community Indicative**

Future Trunk Land For Community Facilities

**Existing Trunk Land for Community Facilities**



**Existing Trunk Public Parks Network**

Sports

Civic

Recreation and Foreshore

Where future trunk infrastructure is located outside the PIA it is intended to service population within the relevant district catchment of the PIA.

**Note:** The Moreton Bay Local Government boundary is the service catchment for the Open Space Facilities

### LGIP Interim Amendment No. 1 Public Consultation Version

0 200 400 600 Metres



SCALE (A3): 1:15,000

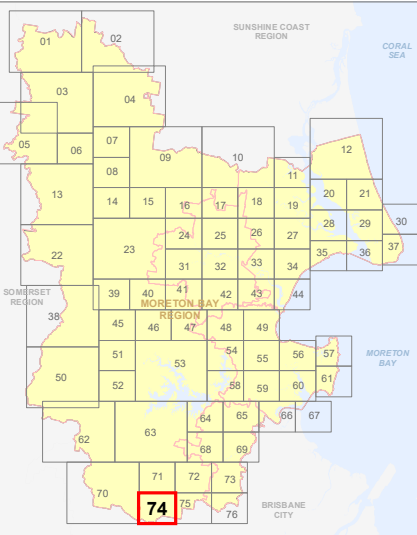
Date Produced: 08 July 2021

Projection: Map Grid of Australia, Zone 56

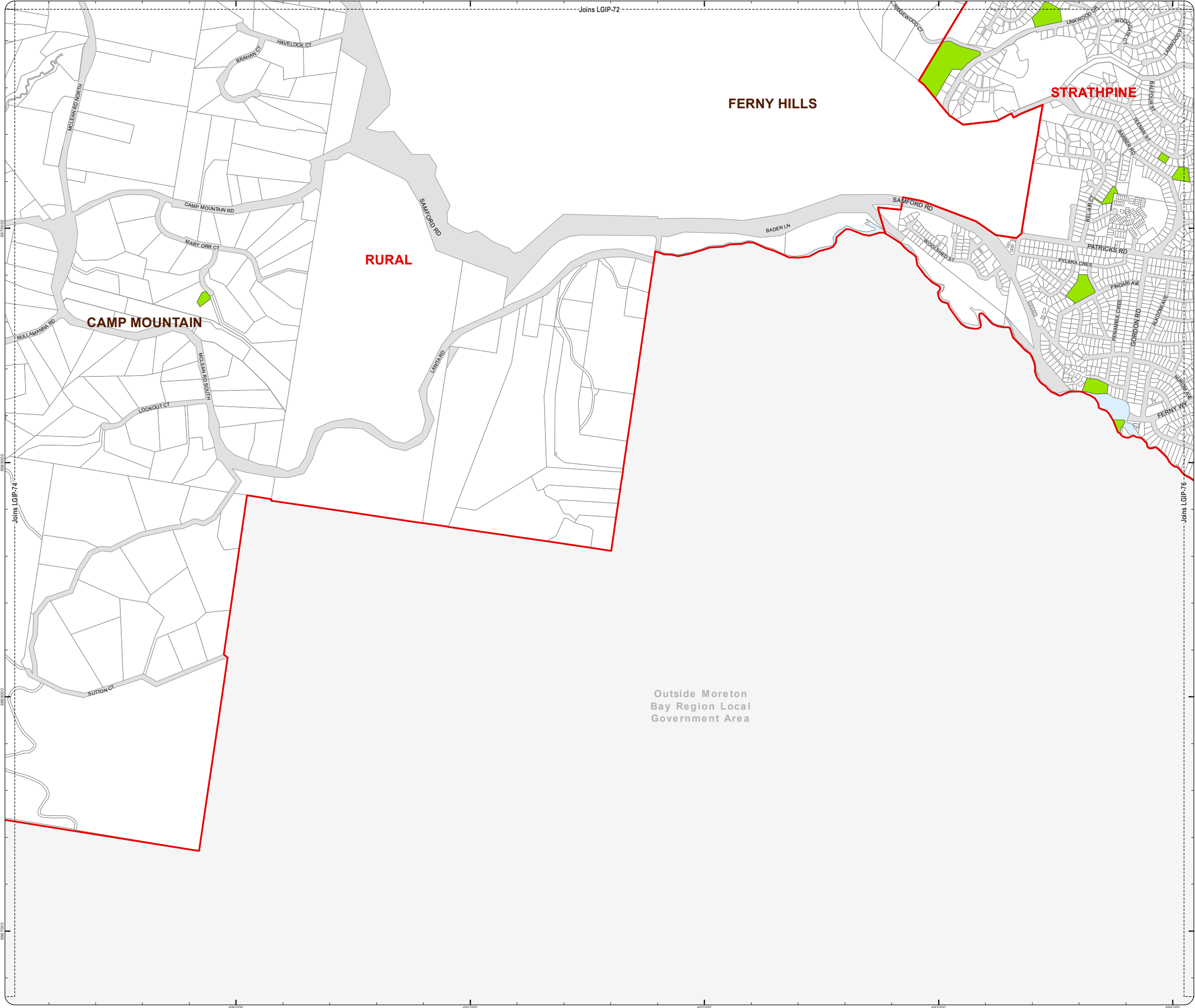
Horizontal Datum: Geocentric Datum of Australia 1994

**DISCLAIMER:** Some of the information shown in this document has been provided to Council from external third parties. Council makes no representation and gives no warranty about the accuracy, reliability, completeness or suitability for any particular purpose of the information. Persons should not rely on the information shown in this document to make any decision with financial or legal implications and should instead rely on their own enquiries. To the full extent that it is able to do so in law, Council disclaims all liability (including liability in negligence) for all costs, losses and damages (including indirect and consequential costs, losses and damages) caused by or arising from anyone using or relying on the information shown in this document for any purpose whatsoever. © Copyright Moreton Bay Regional Council 2021

DCDB (Version July 2021) is reproduced with the permission of the State of Queensland.







LOCAL GOVERNMENT INFRASTRUCTURE PLAN  
PLAN FOR TRUNK INFRASTRUCTURE -  
PUBLIC PARKS AND LAND FOR COMMUNITY FACILITIES

Open Space Service Catchments

Property Boundary

**Future Trunk Public Parks**

- DC - Future District Civic
- DR - Future District Recreation
- DS - Future District Sport
- LR - Future Local Recreation
- RC - Future Regional Civic
- RR - Future Regional Recreation
- RS - Future Regional Sport

**Future Trunk Community Indicative**

Future Trunk Land For Community Facilities

**Existing Trunk Land for Community Facilities**



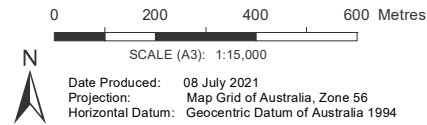
**Existing Trunk Public Parks Network**

- Sports
- Civic
- Recreation and Foreshore

Where future trunk infrastructure is located outside the PIA it is intended to service population within the relevant district catchment of the PIA.

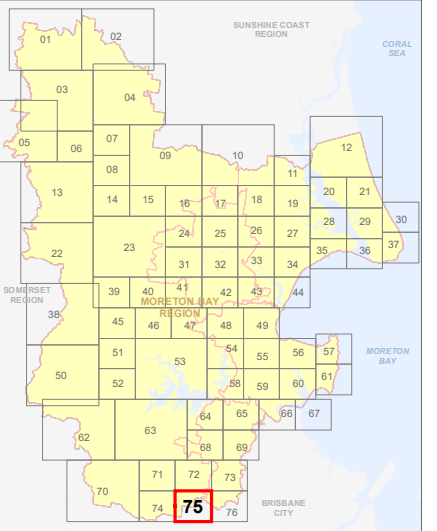
**Note:** The Moreton Bay Local Government boundary is the service catchment for the Open Space Facilities

**LGIP Interim Amendment No. 1**  
**Public Consultation Version**



**DISCLAIMER:** Some of the information shown in this document has been provided to Council from external third parties. Council makes no representation and gives no warranty about the accuracy, reliability, completeness or suitability for any particular purpose of the information. Persons should not rely on the information shown in this document to make any decision with financial or legal implications and should instead rely on their own enquiries. To the full extent that it is able to do so in law, Council disclaims all liability (including liability in negligence) for all costs, losses and damages (including indirect and consequential costs, losses and damages) caused by or arising from anyone using or relying on the information shown in this document for any purpose whatsoever. © Copyright Moreton Bay Regional Council 2021

DCDB (Version July 2021) is reproduced with the permission of the State of Queensland.



**LGIP-75 PC**



LOCAL GOVERNMENT INFRASTRUCTURE PLAN  
PLAN FOR TRUNK INFRASTRUCTURE -  
PUBLIC PARKS AND LAND FOR COMMUNITY FACILITIES

- Open Space Service Catchments
- Property Boundary

Future Trunk Public Parks

- DC - Future District Civic
- DR - Future District Recreation
- DS - Future District Sport
- LR - Future Local Recreation
- RC - Future Regional Civic
- RR - Future Regional Recreation
- RS - Future Regional Sport

Future Trunk Community Indicative

- Future Trunk Land For Community Facilities

Existing Trunk Land for Community Facilities



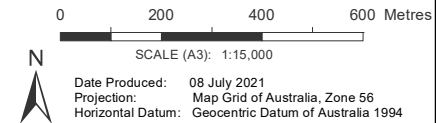
Existing Trunk Public Parks Network

- Sports
- Civic
- Recreation and Foreshore

Where future trunk infrastructure is located outside the PIA it is intended to service population within the relevant district catchment of the PIA.

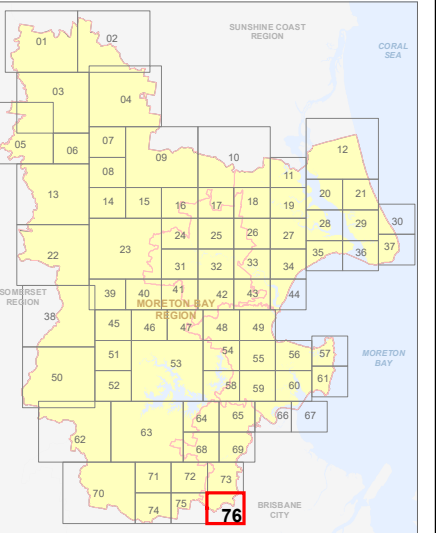
**Note:** The Moreton Bay Local Government boundary is the service catchment for the Open Space Facilities

LGIP Interim Amendment No. 1  
Public Consultation Version



**DISCLAIMER:** Some of the information shown in this document has been provided to Council from external third parties. Council makes no representation and gives no warranty about the accuracy, reliability, completeness or suitability for any particular purpose of the information. Persons should not rely on the information shown in this document to make any decision with financial or legal implications and should instead rely on their own enquiries. To the full extent that it is able to do so in law, Council disclaims all liability (including liability in negligence) for all costs, losses and damages (including indirect and consequential costs, losses and damages) caused by or arising from anyone using or relying on the information shown in this document for any purpose whatsoever. © Copyright Moreton Bay Regional Council 2021

DCDB (Version July 2021) is reproduced with the permission of the State of Queensland.



LGIP-76 PC

